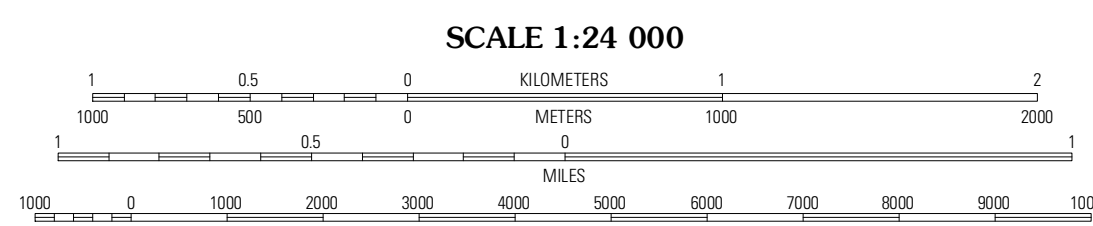



Produced by the United States Geological Survey  
North American Datum of 1983 (NAD83)  
World Geodetic System of 1984 (WGS84). Projection and  
1 000-meter grid: Universal Transverse Mercator, Zone 15S  
10 000-foot ticks: Missouri Coordinate System of 1983 (west zone)

Imagery: N.A.I.P., June 2010  
Roads: ©2006-2011 TomTom  
Roads within US Forest Service Lands: FSTopo data with limited Forest Service updates, 2009  
Names: GNIS, 2011  
Hydrography: National Hydrography Dataset, 2010  
Contours: National Elevation Dataset, 2002  
Boundaries: Census, IBWC, IBC, USGS, 1972 - 2010



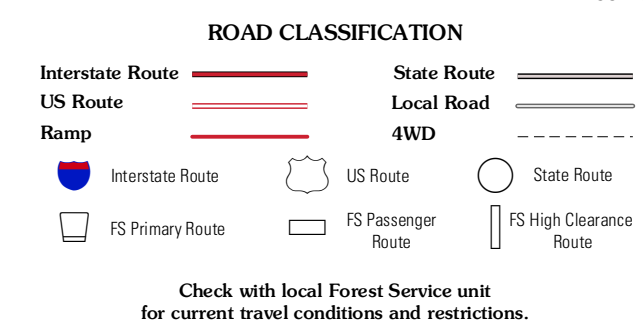
CONTOUR INTERVAL 20 FEET  
NORTH AMERICAN VERTICAL DATUM OF 1988

This map was produced to conform with the National Geospatial Program US Topo Product Standard, 2011. A metadata file associated with this product is draft version 0.6.1



QUADRANGLE LOCATION

Exeter	Cassville	Shell Knob
Seligman	Eagle Rock	Golden
Gasfield	Beaver	Eureka Springs



Check with local Forest Service unit for current travel conditions and restrictions.

**EAGLE ROCK, MO**  
2012

ADJOINING 7.5 QUADRANGLES