

Produced by the United States Geological Survey

North American Datum of 1983 (NAD83) World Geodetic System of 1984 (WGS84) Projection and 1 000-meter grid/Universal Transverse Mercator, Zone 15S This map is not a legal document. Boundaries may be generalized for this map scale. Private lands within government reservations may not be shown. Obtain permission before entering private lands.

Imagery: N.A.P., July 2016 - October 2016
Roads: U.S. Census Bureau, 2016
Roads within US Forest Service Lands: FSTopo Data with limited Forest Service updates, 2017
Names: GNIS, 1980-2016
Hydrography: National Hydrography Dataset, 2002-2011
Contours: National Elevation Dataset, 2002-2006
Boundaries: Multiple sources; see metadata file, 2017
Public Land Survey System: BLM, 2017
Wetlands: FWS National Wetlands Inventory, 1985

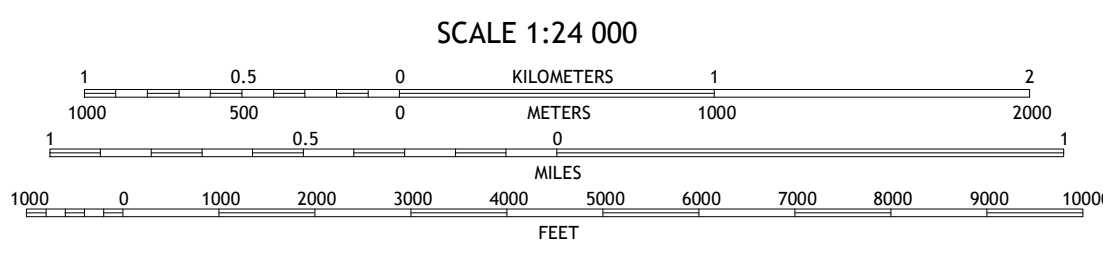
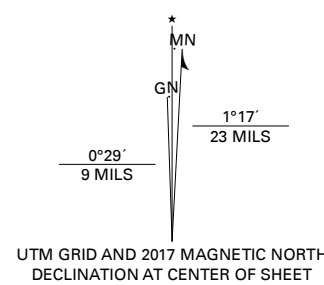
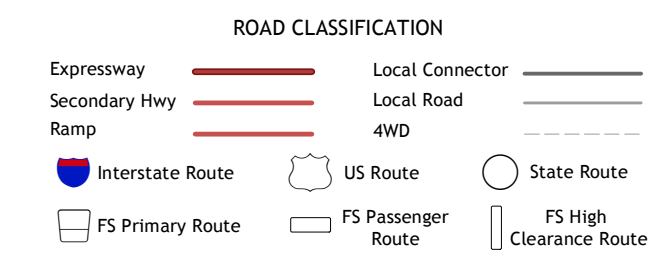


Table with 3 columns and 3 rows showing adjacent quadrangles and their corresponding numbers (1-8) and names (Exeter, Cassville, Shell Knob, Seligman, Golden, Garfield, Beaver, Eureka Springs).



Check with local Forest Service unit for current travel conditions and restrictions.

