

Produced by the United States Geological Survey

North American Datum of 1983 (NAD83) World Geodetic System of 1984 (WGS84) Projection and 1 000-meter grid/Universal Transverse Mercator, Zone 15S

This map is not a legal document. Boundaries may be generalized for this map scale. Private lands within government reservations may not be shown. Obtain permission before entering private lands.

Imagery: N.A.I.P., June 2020 - June 2020 U.S. Census Bureau, 2016 U.S. Topo Data with limited Forest Service updates, 2013 - 2017

Names: National Hydrography Dataset, 2002 - 2018 National Elevation Dataset, 2019 Public Land Survey System, BLM, 2020 Wetlands: FWS National Wetlands Inventory Not Available

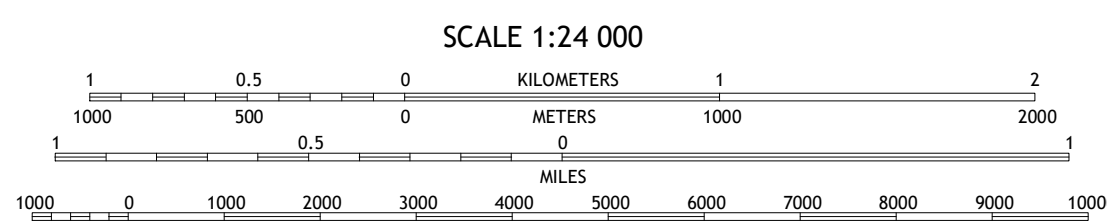

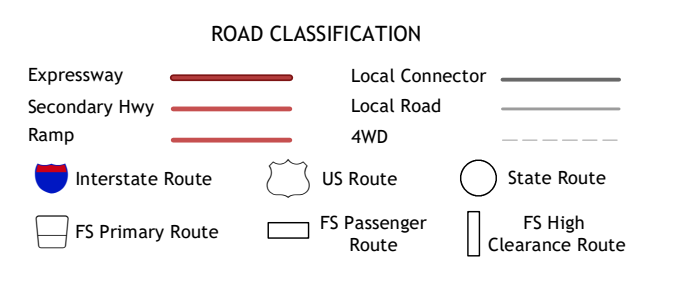


Table with 3 columns and 3 rows showing adjacent quadrangles: 1 Exeter, 2 Cassville, 3 Shell Knob, 4 Seligman, 5 Golden, 6 Garfield, 7 Beaver, 8 Eureka Springs



Check with local Forest Service unit for current travel conditions and restrictions.

EAGLE ROCK, MO 2021

