

Produced by the United States Geological Survey North American Datum of 1983 (NAD83) World Geodetic System of 1984 (WGS84) Projection and 1 000-meter grid-Universal Transverse Mercator, Zone 15S This map is not a legal document. Boundaries may be generalized for this map scale. Private lands within government reservations may not be shown. Obtain permission before entering private lands.

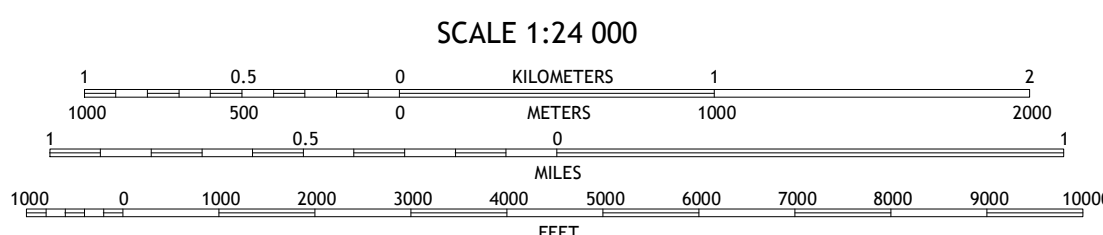
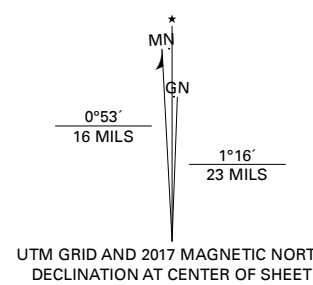
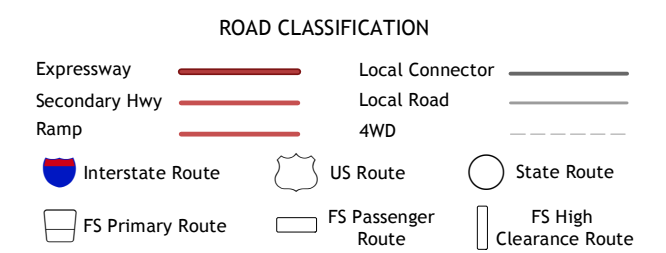


Table with 3 columns: Row number, Column number, and Name. Lists 8 adjacent quadrangles: 1 Meramec State Park, 2 Cyclone Hollow, 3 Richwoods, 4 Anthonies Mill, 5 Old Mines, 6 Berryman, 7 Shirley, 8 Potosi.



Check with local Forest Service unit for current travel conditions and restrictions.

EBO, MO 2017

