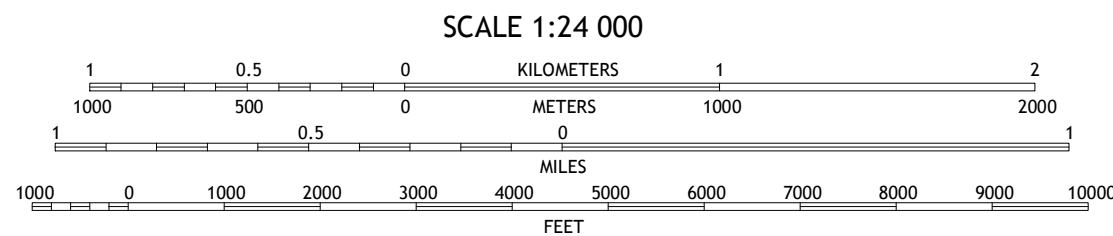


Imagery.....	NAP, June 2016	July 2016
Roads.....	U.S. Census Bureau,	2016
Names.....		GNIS, 1980
Hydrography.....	National Hydrography Dataset,	2008
Contours.....	National Elevation Dataset,	2014
Boundaries.....	Multiple sources; see metadata file	2014
Public Land Survey System.....		BLM, 1983
Wetlands.....	FWS National Wetlands Inventory	2017



MISSOURI

QUADRANGLE LOCATION




1	2	3
4		5
6	7	8

JOINING QUADRANGLES

- 1 Stanberry
- 2 Darlington
- 3 Albany South
- 4 King City
- 5 Berlin
- 6 Union Star
- 7 Wood
- 8 Maysville

ROAD CLASSIFICATION

Expressway		Local Connector	
Secondary Hwy		Local Road	
Ramp		4WD	

 Interstate Route  US Route  State Route

FORD CITY, MO
2017

