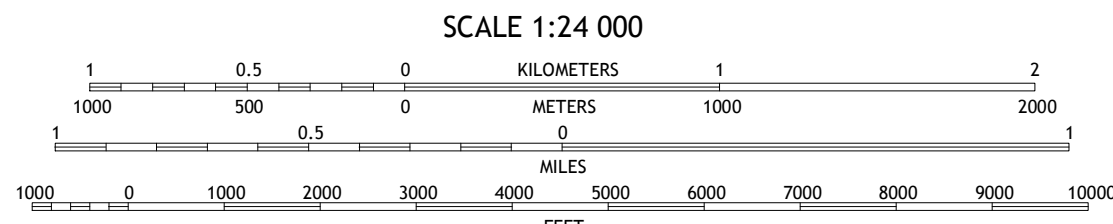
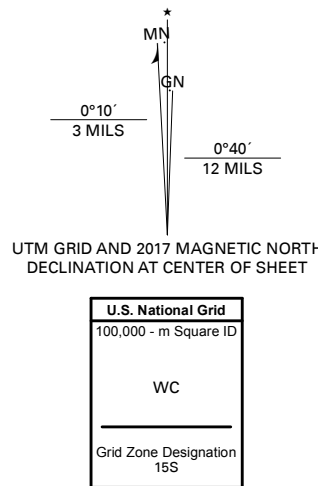


Produced by the United States Geological Survey

North American Datum of 1983 (NAD83)
World Geodetic System of 1984 (WGS84). Projection and
1 000-meter grid: Universal Transverse Mercator, Zone 15S
This map is not a legal document. Boundaries may be
generalized for this map scale. Private lands within government
reservations may not be shown. Obtain permission before
entering private lands.

Imagery.....	NAIP, June 2016	October 2016
Roads.....	U.S. Census Bureau,	2016
Names.....	GNIS, 1989	2017
Hydrography.....	National Hydrography Dataset,	2011
Contours.....	National Elevation Dataset,	2006
Boundaries.....	Multiple sources; see metadata file	2014
Public Land Survey System.....		BLM, 1983
Wetlands.....	FWS National Wetlands Inventory	2017



CONTOUR INTERVAL 20 FEET
NORTH AMERICAN VERTICAL DATUM OF 1988

This map was produced to conform with the
National Geospatial Program US Topo Product Standard, 2011.
A metadata file associated with this product is draft version 0.6.18





QUADRANGLE LOCATION

1	2	3
4		5
6	7	8

ADJOINING QUADRANGLE

- 1 Westphalia West
- 2 Westphalia East
- 3 Linn
- 4 Argyle
- 5 Summerfield
- 6 Brinktown
- 7 Vienna
- 8 Paydown

ROAD CLASSIFICATION

Expressway  Local Connector 
 Secondary Hwy Local Road
 Ramp 4WD
 Interstate Route  US Route  State Route

FREEBURG, MO

2017



NGA REF NO. USGSX24K16342