



Produced by the United States Geological Survey

North American Datum of 1983 (NAD83) World Geodetic System of 1984 (WGS84) Projection and 1 000-meter grid-Universal Transverse Mercator, Zone 15S This map is not a legal document. Boundaries may be generalized for this map scale. Private lands within government reservations may not be shown. Obtain permission before entering private lands.

Imagery: NAIP, July 2016 - October 2016 Roads: U.S. Census Bureau, Not Available Roads within US Forest Service Lands: FSTopo Data with limited Forest Service updates, 2017 Names: GNS, 1980 - 2017 Hydrography: National Hydrography Dataset, 2002 - 2012 Contours: National Elevation Dataset, 1999 - 2002 Boundaries: Multiple sources; see metadata file Public Land Survey System: BLM, 2017 Wetlands: FWS National Wetlands Inventory, 1985

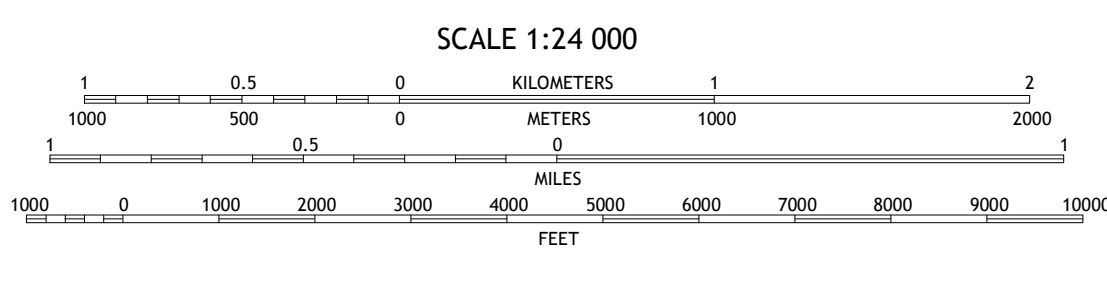
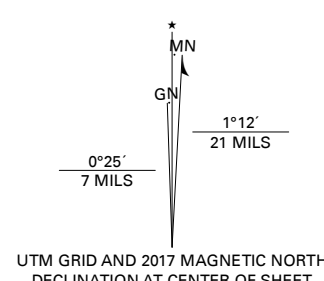
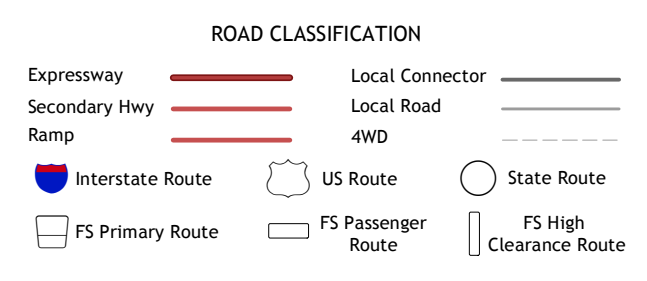


Table with 3 columns and 3 rows showing adjacent quadrangles and their corresponding map sheet numbers.



Check with local Forest Service unit for current travel conditions and restrictions.

GOLDEN, MO 2017

