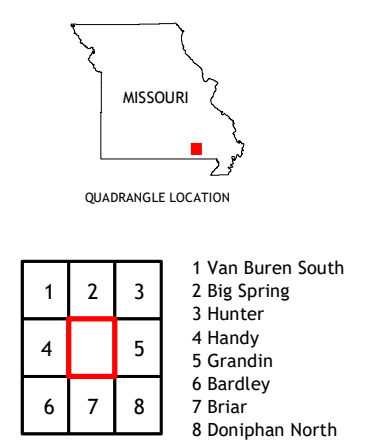
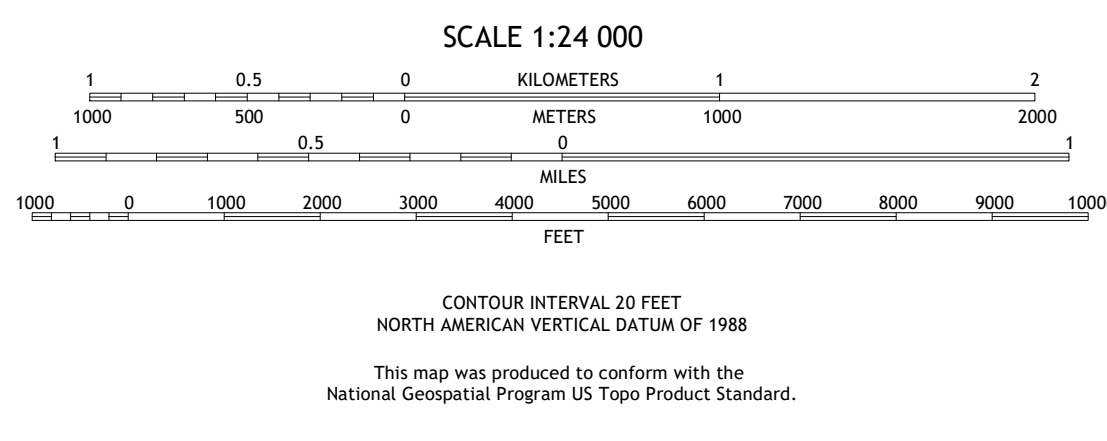
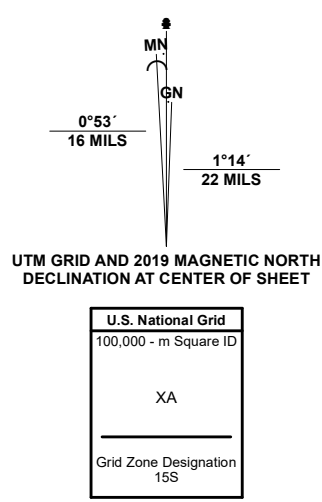


Produced by the United States Geological Survey
North American Datum of 1983 (NAD83)
World Geodetic System of 1984 (WGS84)
This map is not a legal document. Boundaries may be generalized for this map scale.



ROAD CLASSIFICATION
Expressway
Secondary Hwy
Ramp
Interstate Route
FS Primary Route
Local Connector
Local Road
4WD
US Route
FS Passenger Route
State Route
FS High Clearance Route
Check with local Forest Service unit for current travel conditions and restrictions.

Table with 3 columns and 3 rows showing adjacent quadrangles: 1 Van Buren South, 2 Big Spring, 3 Hunter, 4 Handy, 5 Grandin, 6 Bardley, 7 Briar, 8 Deniphan North.

GRANDIN SW, MO 2021

