

Produced by the United States Geological Survey
North American Datum of 1983 (NAD83)
World Geodetic System of 1984 (WGS84)
Projection and 1 000-meter grid: Universal Transverse Mercator, Zone 15S

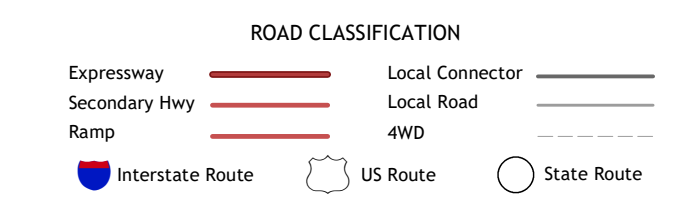
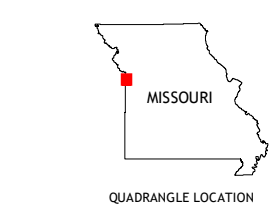
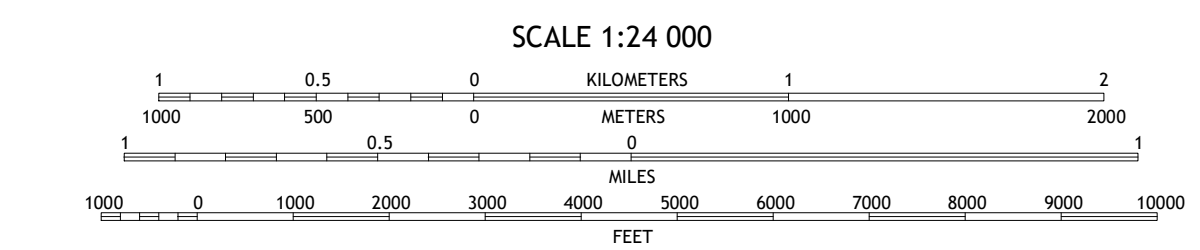
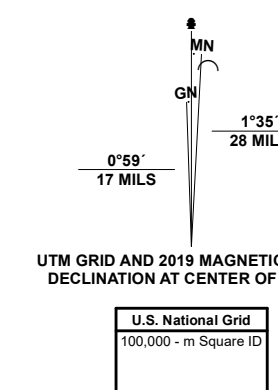


Table with 3 columns and 8 rows showing adjacent quadrangles: 1 Shawnee, 2 Kansas City, 3 Independence, 4 Lenexa, 5 Lees Summit, 6 Stilwell, 7 Belton, 8 Raymore

