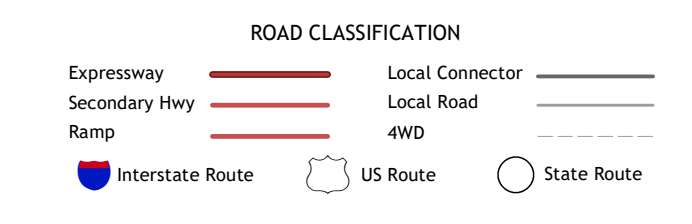
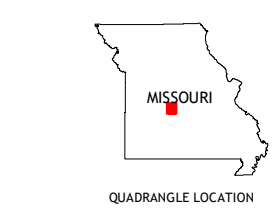
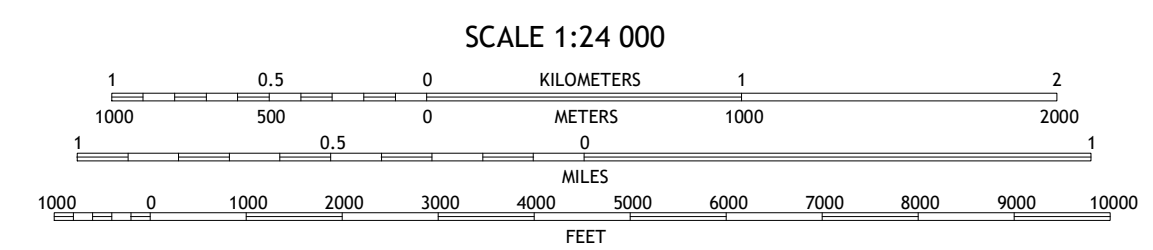



Produced by the United States Geological Survey

North American Datum of 1983 (NAD83) World Geodetic System of 1984 (WGS84) Projection and 1 000-meter grid/Universal Transverse Mercator, Zone 15S This map is not a legal document. Boundaries may be generalized for this map scale. Private lands within government reservations may not be shown. Obtain permission before entering private lands.

Table with 2 columns: Feature Name and Source/Date. Includes Imagery (NAIP, July 2020), Roads (U.S. Census Bureau, 2016), Names (GNIS, 1980-2021), Hydrography (National Hydrography Dataset, 2018), Contours (National Elevation Dataset, 2019), Boundaries (Multiple sources, 2018-2019), Public Land Survey System (BLM, 2020), and Wetlands (FWS National Wetlands Inventory, Not Available).



ADJOINING QUADRANGLES grid showing a 3x3 grid of map sheets. The central sheet (5) is highlighted in red.

- 1 Bollinger Creek
- 2 Sunrise Beach
- 3 Lake Ozark
- 4 Barmston
- 5 Camdenpton
- 6 Macks Creek
- 7 Hahatonka
- 8 Decaturville

