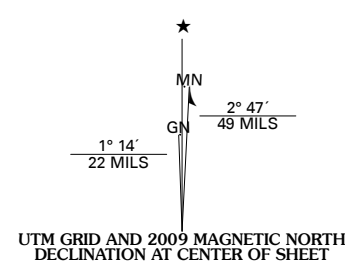


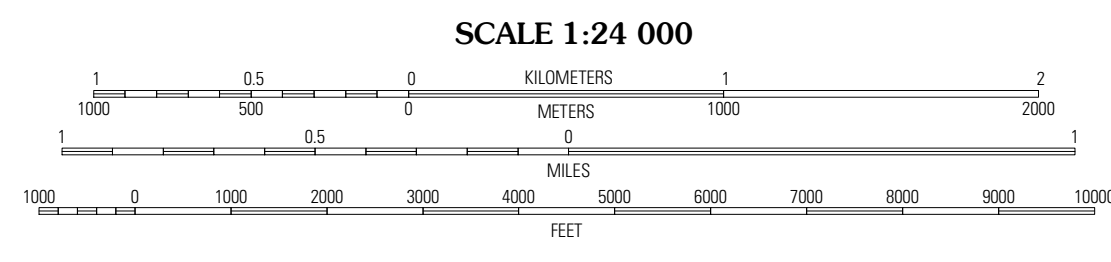


Produced by the United States Geological Survey
North American Datum of 1983 (NAD83)
World Geodetic System of 1984 (WGS84). Projection and
1 000-meter grid: Universal Transverse Mercator, Zone 15S
10 000-foot ticks: Missouri Coordinate System of 1983
(west zone) and Kansas Coordinate System of 1983
(north zone)

Imagery.....NAP, July 2007 - June 2008
Roads.....National Transportation Dataset, 2004 - 2008
Names.....GNIS, 2008
Hydrography.....National Hydrography Dataset, 2007
Contours.....National Elevation Dataset, 2008



U.S. National Grid	
100,000-m Square ID	
UE # 00	UD # 00
Grid Zone Designation 15S	

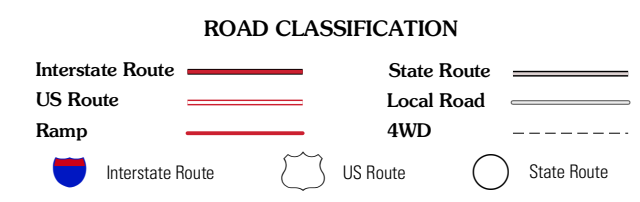


This map was produced to conform with version 0.5.10 of the
draft USGS Standards for 7.5-Minute Quadrangle Maps.
A metadata file associated with this product is also draft version 0.5.10



Troy	Wathena	Saint Joseph North
Aitchison NE	Halls	Saint Joseph South
Aitchison East	De Kalb	Dearborn

ADJOINING 7.5 QUADRANGLES



HALLS, MO-KS
2009