

Produced by the United States Geological Survey North American Datum of 1983 (NAD83) World Geodetic System of 1984 (WGS84) Projection and 1 000-meter grid/Universal Transverse Mercator, Zone 15S This map is not a legal document. Boundaries may be generalized for this map scale. Private lands within government reservations may not be shown. Obtain permission before entering private lands.

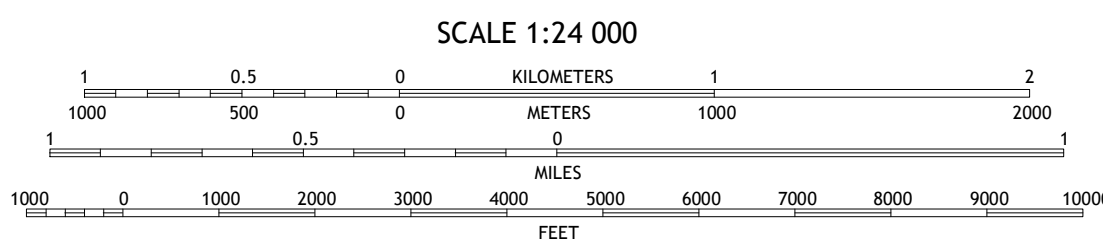
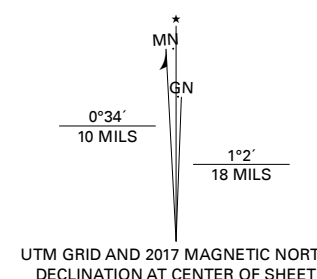
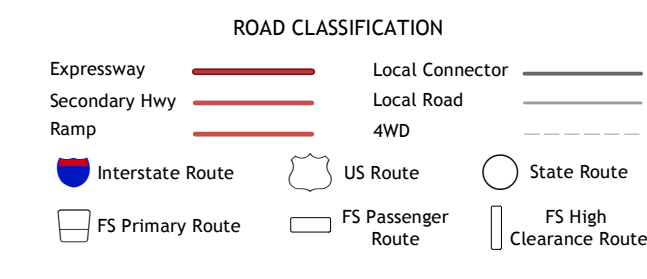


Table with 3 columns and 3 rows showing adjacent quadrangles and their names: 1 Cook Station, 2 Cherryville, 3 Davisville, 4 Short Bend, 5 Viburnum West, 6 Doss, 7 Stone Hill, 8 Greeley.



Check with local Forest Service unit for current travel conditions and restrictions. HOWES MILL SPRING, MO 2017

