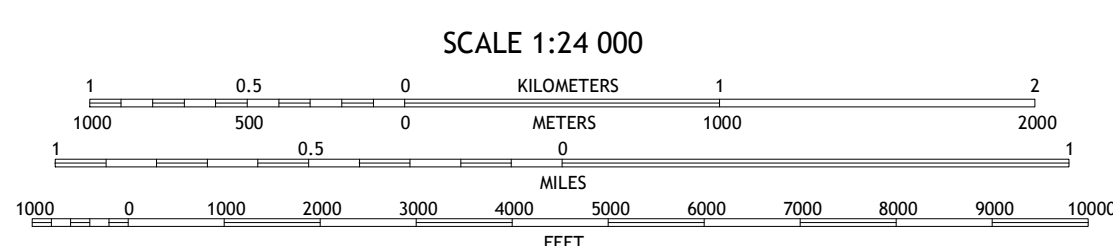

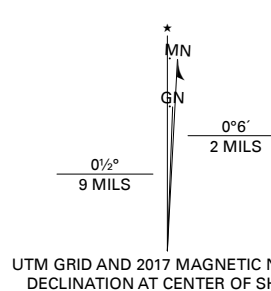


Produced by the United States Geological Survey

North American Datum of 1983 (NAD83)
World Geodetic System of 1984 (WGS84). Projection and
1 000-meter grid/Universal Transverse Mercator, Zone 15S
This map is not a legal document. Boundaries may be
generalized for this map scale. Private lands within government
reservations may not be shown. Obtain permission before
entering private lands.

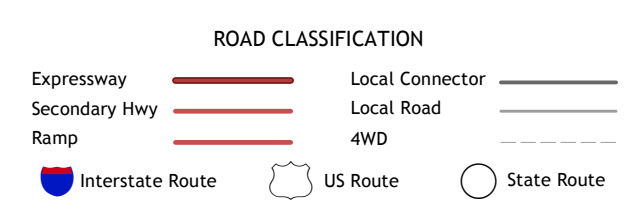
Imagery.....NAIP, June 2016 - October 2016
Roads.....U.S. Census Bureau, 2016
Names.....GNIS, 1980 - 2016
Hydrography.....National Hydrography Dataset, 2001 - 2016
Contours.....National Elevation Dataset, 2005
Boundaries.....Multiple sources; see metadata file, 2014 - 2016
Public Land Survey System.....BLM, 2017
Wetlands.....FWS National Wetlands Inventory, 1983



ADJOINING QUADRANGLES

1	2	3
4	5	6
7	8	9

- 1 Manes
- 2 Roubidoux
- 3 Success
- 4 Dawson
- 5 Bucyrus
- 6 Mountain Grove North
- 7 Cabool NW
- 8 Cabool NE



HUGGINS, MO
2017



NSN 7540-01-837-4129
USGS X 2 4 K 2 13 9 4
NSA REF NO. J USGS X 2 4 K 2 13 9 4