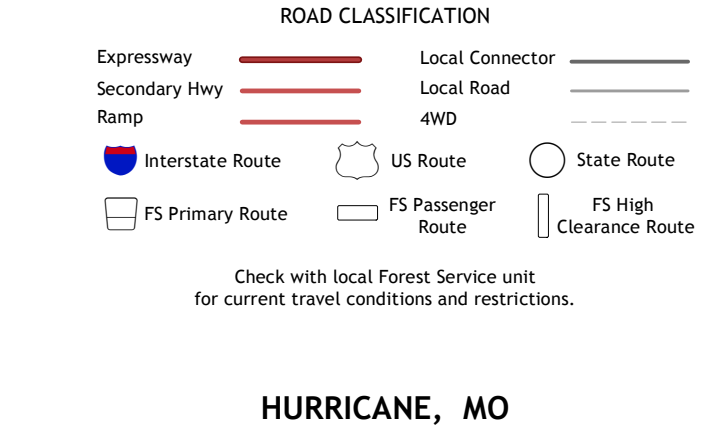
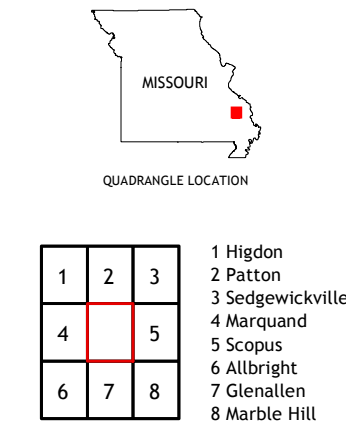
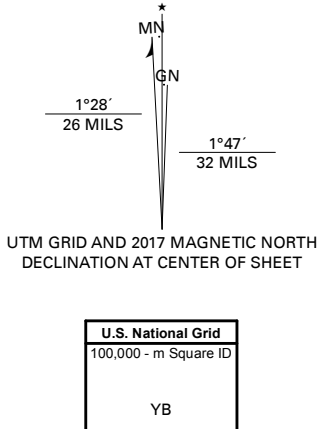


Produced by the United States Geological Survey
North American Datum of 1983 (NAD83)
World Geodetic System of 1984 (WGS84). Projection and
1 000-meter grid: Universal Transverse Mercator, Zone 15S
This map is not a legal document. Boundaries may be
generalized for this map scale. Private lands within government
reservations may not be shown. Obtain permission before
entering private lands.

Imagery.....NAIP, June 2016 - October 2016
Roads.....U.S. Census Bureau, 2016
Roads within US Forest Service Lands.....FS Topo
Data with limited Forest Service updates, 2017
Names.....GNIS, 1980 - 2016
Hydrography.....National Hydrography Dataset, 2001 - 2013
Contours.....National Elevation Dataset, 2008
Boundaries.....Multiple sources; see metadata file
Public Land Survey System.....BLM, 2017
Wetlands.....FWS National Wetlands Inventory 1983 - 1985



1	2	3	1 Higdon
4	5	2 Sedgewickville	
6	7	4 Marquand	
		5 Scopus	
		6 Albright	
		7 Glenallen	
		8 Marble Hill	

ADJOINING QUADRANGLES

HURRICANE, MO
2017

