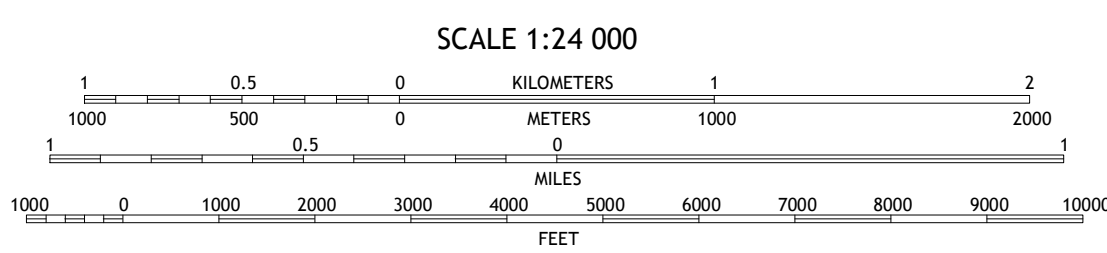
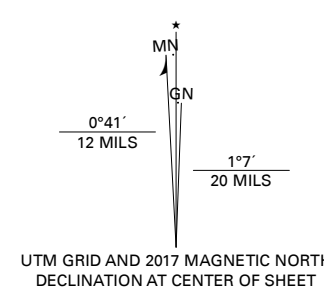


Produced by the United States Geological Survey

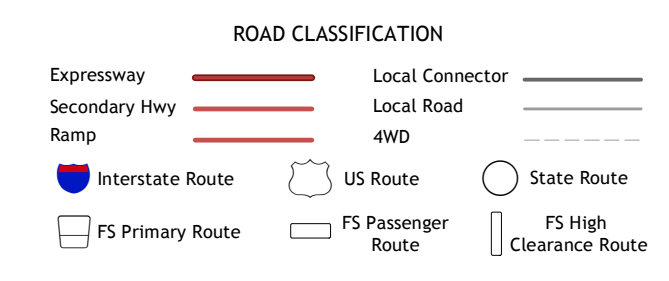
North American Datum of 1983 (NAD83)
World Geodetic System of 1984 (WGS84). Projection and
1 000-meter grid/Universal Transverse Mercator, Zone 15S
This map is not a legal document. Boundaries may be
generalized for this map scale. Private lands within government
reservations may not be shown. Obtain permission before
entering private lands.

Imagery.....NAIP, July 2016 - October 2016
Roads.....U.S. Census Bureau, Not Available
Roads within US Forest Service Lands.....FSTopo Data
with limited Forest Service updates, 2017
Names.....GNIS, 1980 - 2016
Hydrography.....National Hydrography Dataset, 2002 - 2016
Contours.....National Elevation Dataset, 2006 - 2012
Boundaries.....Multiple sources; see metadata file
Public Land Survey System.....BLM, 2017
Wetlands.....FWS National Wetlands Inventory 1983 - 1985



1	2	3	1 Leasburg
4	5	6	2 Onondaga Cave
7	8	8	3 Anthonies Mill
			4 Steelville
			5 Berryman
			6 Cherryville
			7 Davisville
			8 Courtois

ADJOINING QUADRANGLES



Check with local Forest Service unit
for current travel conditions and restrictions.

HUZZAH, MO
2017

