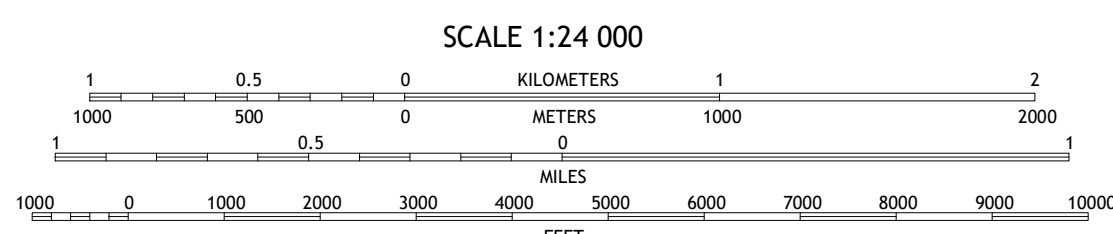
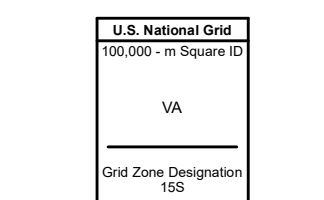
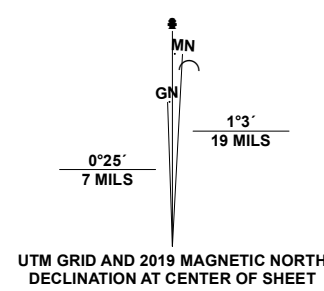


Produced by the United States Geological Survey

North American Datum of 1983 (NAD83) World Geodetic System of 1984 (WGS84) Projection and 1000-meter grid/Universal Transverse Mercator, Zone 15S This map is not a legal document. Boundaries may be generalized for this map scale. Private lands within government reservations may not be shown. Obtain permission before entering private lands.

Imagery: N.A.I.P., June 2020 - June 2020 U.S. Census Bureau, 2016 Names: GNS, 1980 - 2021 Hydrography: National Hydrography Dataset, 2001 - 2018 Contours: National Elevation Dataset, 2019 Boundaries: Multiple sources; see metadata file, 2018 - 2019 Public Land Survey System: BLM, 2020 Wetlands: FWS National Wetlands Inventory Not Available



CONTOUR INTERVAL 20 FEET NORTH AMERICAN DATUM OF 1983 This map was produced to conform with the National Geospatial Program US Topo Product Standard.



ADJOINING QUADRANGLES

1	2	3
4	5	6
7	8	

1 Verona  
2 Aurora  
3 Crane  
4 McDowell  
5 Eisey  
6 Cassville  
7 Shell Knob  
8 Cape Fair

