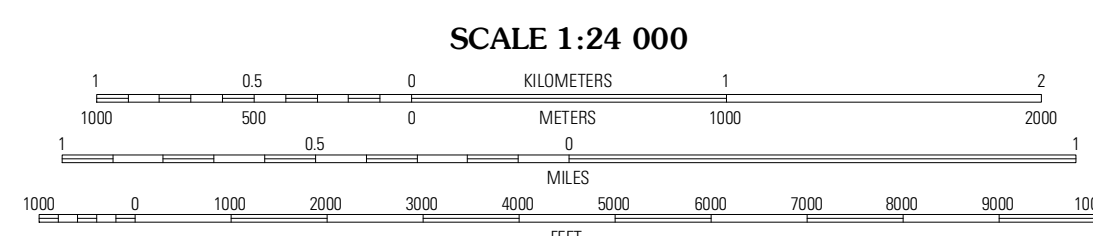
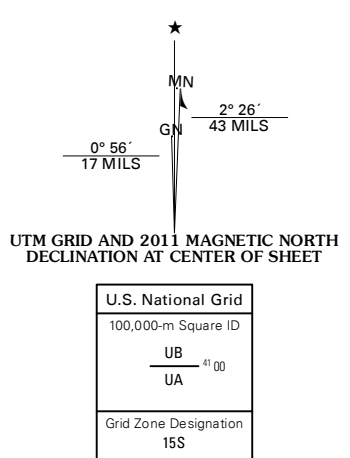
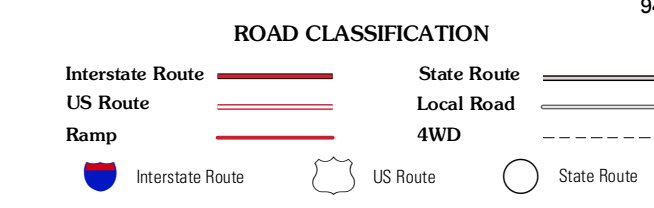


Produced by the United States Geological Survey North American Datum of 1983 (NAD83) World Geodetic System of 1984 (WGS84). Projection and 10 000-foot ticks: Missouri Coordinate System of 1983 (west zone), Kansas Coordinate System of 1983 (south zone)



CONTOUR INTERVAL 10 FEET NORTH AMERICAN VERTICAL DATUM OF 1988 This map was produced to conform with the National Geospatial Program US Topo Product Standard, 2011. A metadata file associated with this product is draft version 0.6.1



QUADRANGLE LOCATION

| | | |
|----------------|---------------|-------------|
| Creline | Carl Junction | Webb City |
| Baxter Springs | Joplin West | Joplin East |
| Pocahontas | Racine | Tipton Ford |