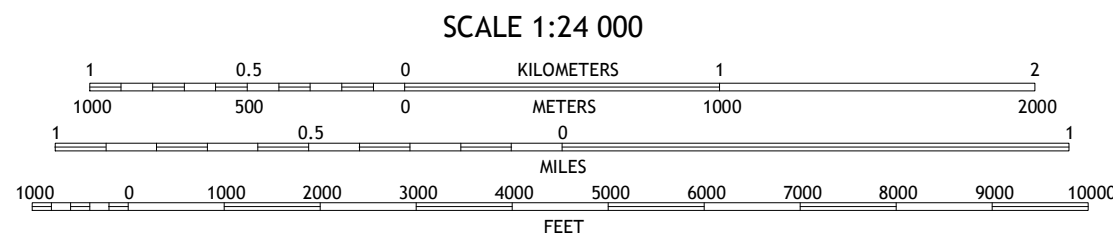
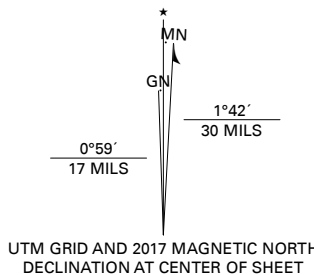


Produced by the United States Geological Survey

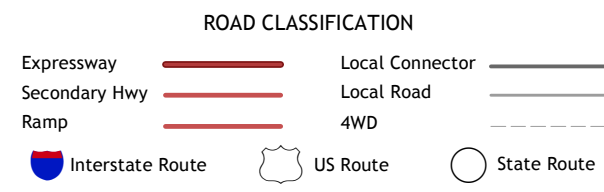
North American Datum of 1983 (NAD83)
World Geodetic System of 1984 (WGS84) Projection and
1 000-meter grid/Universal Transverse Mercator, Zone 15S
This map is not a legal document. Boundaries may be
generalized for this map scale. Private lands within government
reservations may not be shown. Obtain permission before
entering private lands.

Imagery.....NAIP, June 2015 - October 2016
Names.....U.S. Census Bureau, 2015
Hydrography.....National Hydrography Dataset, 2002
Contours.....National Elevation Dataset, 2008
Boundaries.....Multiple sources: see metadata file 2014
Public Land Survey System.....BLM, 2015 - 2017
Wetlands.....FWS National Wetlands Inventory 1983 - 1986



1	2	3
4	5	6
7	8	9

- 1 Parkville
- 2 North Kansas City
- 3 Liberty
- 4 Shawnee
- 5 Independence
- 6 Lenexa
- 7 Grandview
- 8 Lees Summit



KANSAS CITY, MO, KS
2017

