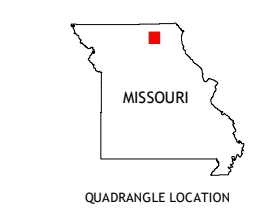
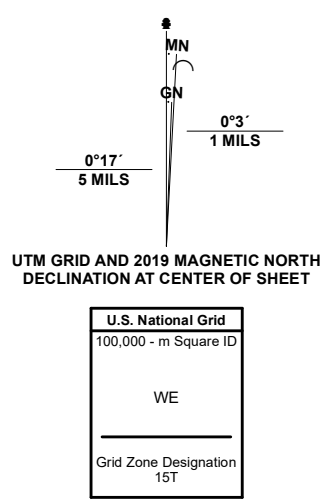


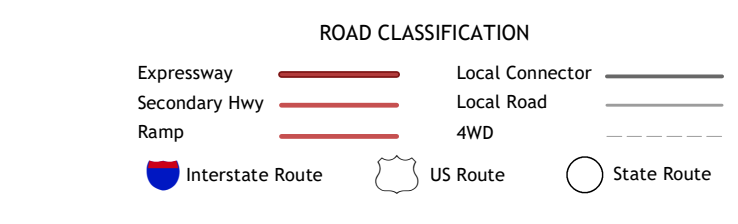
Produced by the United States Geological Survey  
North American Datum of 1983 (NAD83)  
World Geodetic System of 1984 (WGS84). Projection and  
1 000-meter grid: Universal Transverse Mercator, Zone 15T  
This map is not a legal document. Boundaries may be  
generalized for this map scale. Private lands within government  
reservations may not be shown. Obtain permission before  
entering private lands.

Imagery: N.A.I.P., June 2020 - June 2020  
Roads: U.S. Census Bureau, 2016  
Names: GNS, 1980 - 2021  
Hydrography: National Hydrography Dataset, 2002 - 2018  
Contours: National Elevation Dataset, 2013  
Boundaries: Multiple sources; see metadata file, 2018 - 2019  
Public Land Survey System: BLM, 2020  
Wetlands: FWS National Wetlands Inventory, Not Available



1	2	3
4	5	6
7	8	

ADJOINING QUADRANGLES



1	2	3
4	5	6
7	8	

ADJOINING QUADRANGLES

