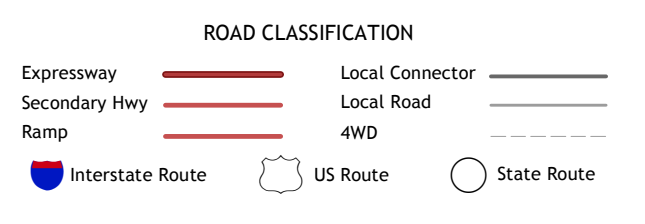
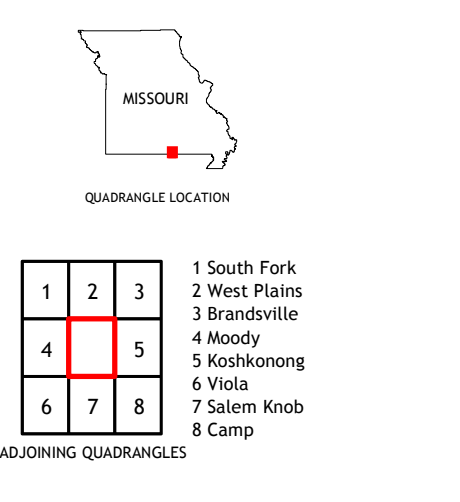
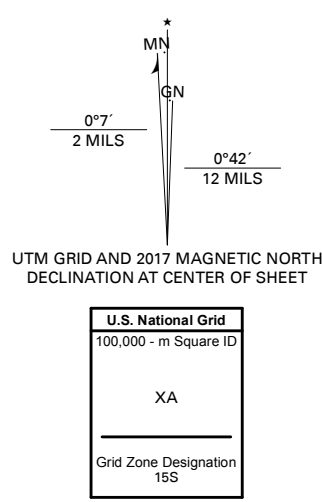


Produced by the United States Geological Survey

North American Datum of 1983 (NAD83) World Geodetic System of 1984 (WGS84) Projection and 1 000-meter grid/Universal Transverse Mercator, Zone 15S

This map is not a legal document. Boundaries may be generalized for this map scale. Private lands within government reservations may not be shown. Obtain permission before entering private lands.

Imagery: NAIP, June 2016 - October 2016; U.S. Census Bureau, 2016; Names: GNS, 1980 - 2016; Hydrography: National Hydrography Dataset, 2002 - 2011; Contours: National Elevation Dataset, 1999 - 2006; Boundaries: Multiple sources; see metadata file, 2014 - 2016; Public Land Survey System: BLM, 2017; Wetlands: FWS National Wetlands Inventory, 1984



SCALE 1:24 000 CONTOUR INTERVAL 20 FEET NORTH AMERICAN VERTICAL DATUM OF 1983

LANTON, MO 2017

