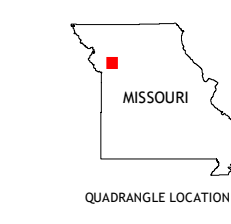
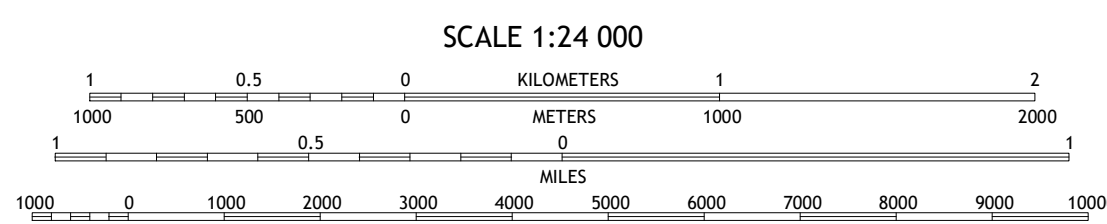
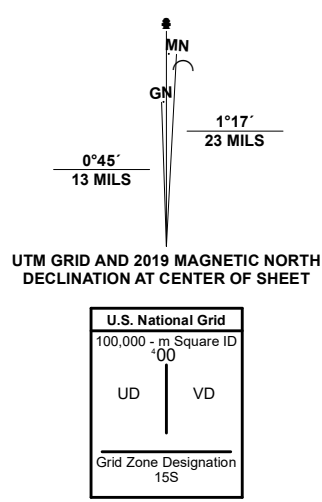


Produced by the United States Geological Survey

North American Datum of 1983 (NAD83) World Geodetic System of 1984 (WGS84) Projection and 1 000-meter grid/Universal Transverse Mercator, Zone 15S

This map is not a legal document. Boundaries may be generalized for this map scale. Private lands within government reservations may not be shown. Obtain permission before entering private lands.

Imagery... U.S. NAIP, June 2020 - June 2020 Roads... U.S. Census Bureau, 2016 Names... GNIS, 1980-2020 Hydrography... National Hydrography Dataset, 2002 - 2018 Contours... National Elevation Dataset, 2016 Boundaries... Multiple sources; see metadata file, 2018 - 2019 Public Land Survey System... BLM, 2020 Wetlands... FWS National Wetlands Inventory Not Available



ADJOINING QUADRANGLES table with 3 rows and 3 columns. Center cell (5) is highlighted in red. Values: 1 Lathrop, 2 Elmira, 3 Polo, 4 Hekt, 5 Knoxville, 6 Kearney, 7 Excelsior Springs, 8 Rayville.

