

Produced by the United States Geological Survey

North American Datum of 1983 (NAD83) World Geodetic System of 1984 (WGS84) Projection and 1 000-meter grid/Universal Transverse Mercator, Zone 15S

This map is not a legal document. Boundaries may be generalized for this map scale. Private lands within government reservations may not be shown. Obtain permission before entering private lands.

Imagery: NAIP, August 2016 - October 2016 Roads: U.S. Census Bureau, 2016 Names: GNS, 1980 - 2016 Hydrography: National Hydrography Dataset, 2002 - 2014 Contours: National Elevation Dataset, 2005 Boundaries: Multiple sources; see metadata file, 2014 - 2016 Public Land Survey System: BLM, 2017 Wetlands: FWS National Wetlands Inventory 1984 - 1986

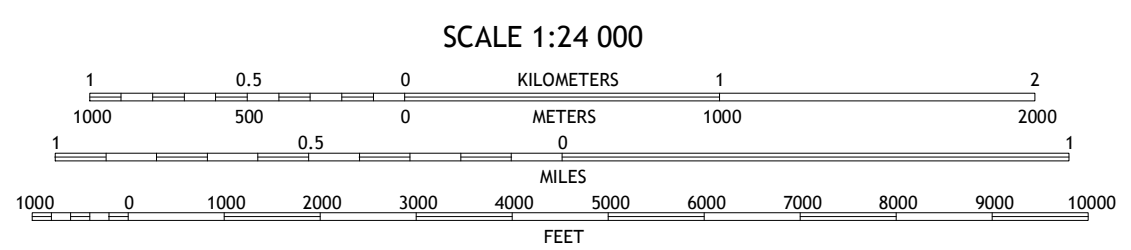
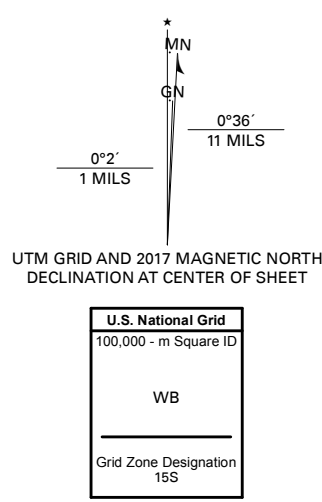
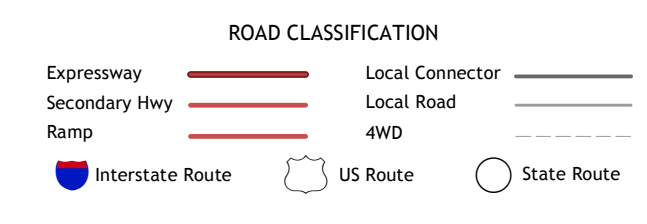


Table of adjoining quadrangles with a grid of numbers 1-8 and names: 1 Branch, 2 Macks Creek, 3 Hahatonka, 4 Tamas, 5 Eldridge West, 6 Buffalo, 7 Windyville, 8 Bennett Springs



LEADMINE, MO 2017

