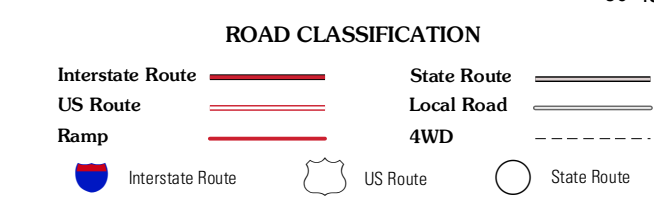
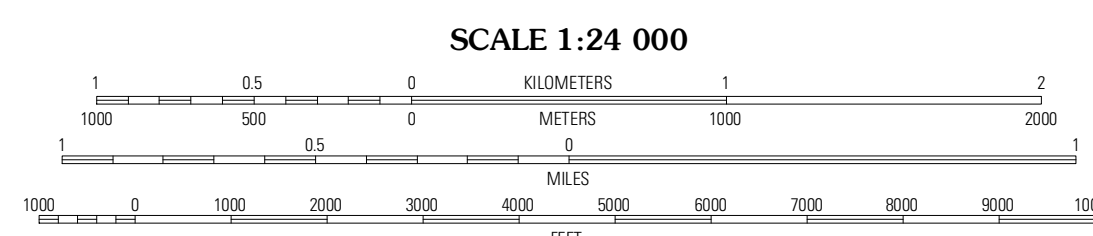
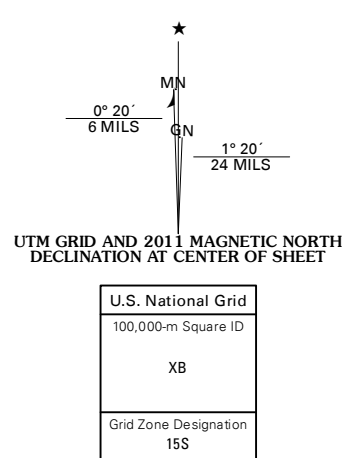


Produced by the United States Geological Survey
North American Datum of 1983 (NAD83)
World Geodetic System of 1984 (WGS84). Projection and
1 000-meter grid: Universal Transverse Mercator, Zone 15S
10 000-foot ticks: Missouri Coordinate System of 1983 (east zone)



QUADRANGLE LOCATION

Edgell	Johnson Shut-Ins	Inonton
Centerville	Lesterville	Glover
Redford	Lesterville SE	Des Arc

CONTOUR INTERVAL 20 FEET
NORTH AMERICAN VERTICAL DATUM OF 1988

This map was produced to conform with the
National Geospatial Program US Topo Product Standard, 2011.
A metadata file associated with this product is draft version 0.6.1

LESTERVILLE, MO
2011

ADJOINING 7.5 QUADRANGLES