

Produced by the United States Geological Survey

North American Datum of 1983 (NAD83) World Geodetic System of 1984 (WGS84) Projection and 1 000-meter grid-Universal Transverse Mercator, Zone 15S

Imagery: NAI, June 2016 - October 2016 Roads: U.S. Census Bureau, Not Available Data with limited Forest Service updates, 2014 - 2017

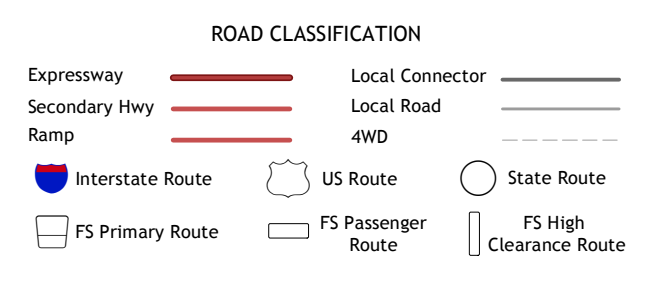
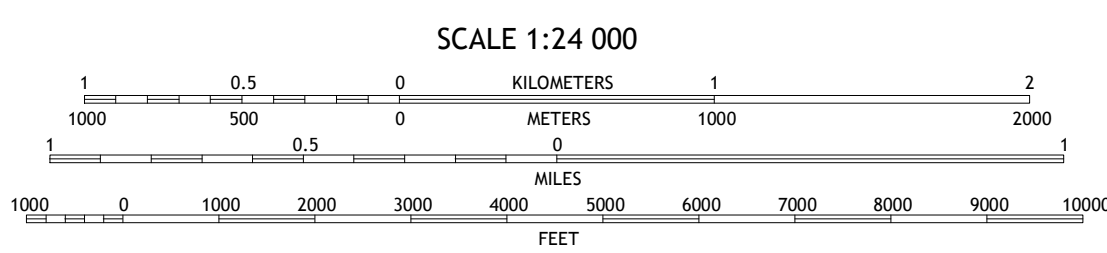
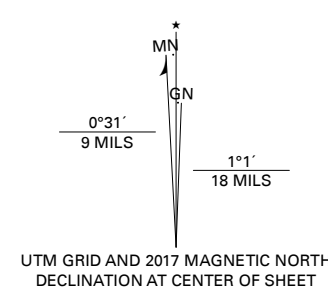


Table with 3 columns and 3 rows listing adjacent quadrangles: 1 Bartlett, 2 Winona, 3 Stegall Mountain, 4 Birch Tree, 5 Fremont, 6 Piedmont Hollow, 7 Greer, 8 Wilderness

Check with local Forest Service unit for current travel conditions and restrictions. LOW WASSIE, MO 2017

