

Produced by the United States Geological Survey

North American Datum of 1983 (NAD83) U.S. Census Bureau, 2016 World Geodetic System of 1984 (WGS84) Projection and 1 000-meter grid/Universal Transverse Mercator, Zone 15S

This map is not a legal document. Boundaries may be generalized for this map scale. Private lands within government reservations may not be shown. Obtain permission before entering private lands.

Imagery: N.A.I.P., July 2020 - July 2020 U.S. Census Bureau, 2016 Roads: FS Topo Data with limited Forest Service updates, 2014 - 2017 Names: National Hydrography Dataset, 2001 - 2018 Contours: National Elevation Dataset, 2019 Boundaries: Multiple sources; see metadata file 2017 - 2019 Public Land Survey System: BLM, 2020 Wetlands: FWS National Wetlands Inventory Not Available

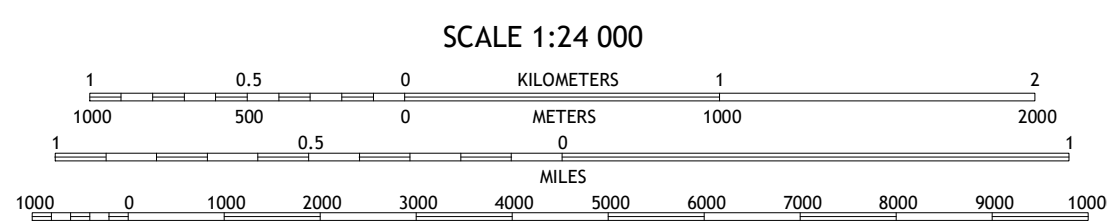

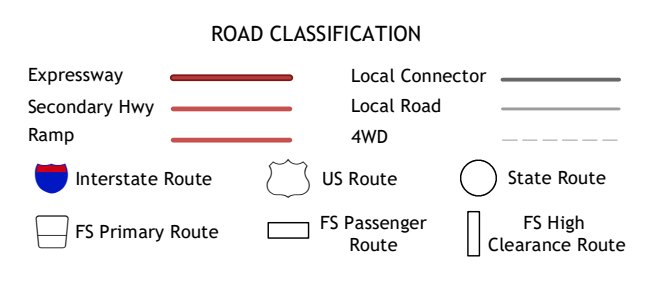


Table of adjoining quadrangles with a grid showing the current quadrangle (5) highlighted.



Check with local Forest Service unit for current travel conditions and restrictions.

MARQUAND, MO 2021

