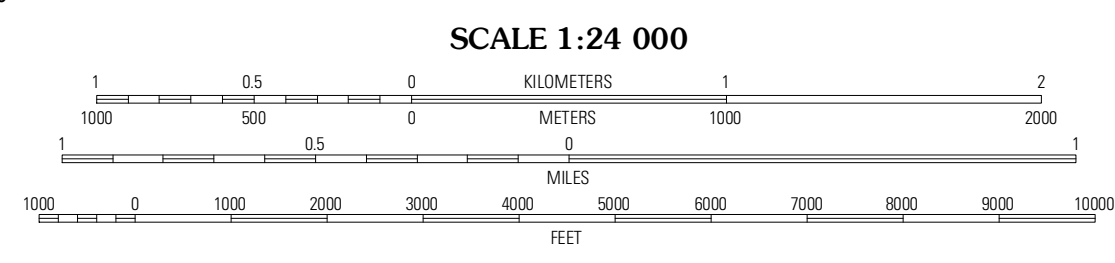
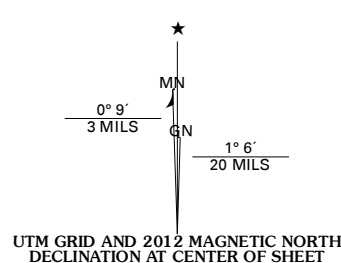
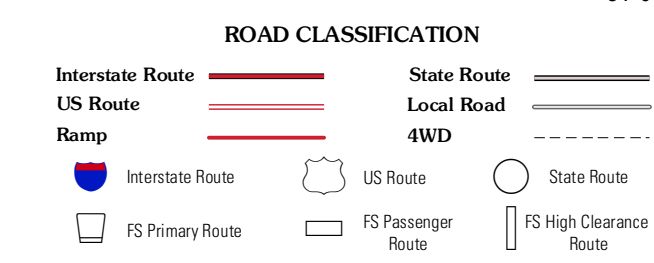


Produced by the United States Geological Survey
North American Datum of 1983 (NAD83)
World Geodetic System of 1984 (WGS84). Projection and
1 000-meter grid: Universal Transverse Mercator, Zone 15S
10 000-foot ticks: Missouri Coordinate System of 1983 (east zone)



QUADRANGLE LOCATION

Loggers Lake	Benker	Corridor
The Snaks	Midridge	Corridor SE
Emmence	Powder Mill Ferry	Exchange



Check with local Forest Service unit for current travel conditions and restrictions.

Imagery: NAIIP, July 2010
Roads: ©2006-2011 TomTom
Roads within US Forest Service Lands: ©2009
with limited Forest Service updates, 2009
Names: GNIS, 2011
Hydrography: National Hydrography Dataset, 2010
Contours: National Elevation Dataset, 2001
Boundaries: Census, IBWC, IBC, USGS, 1972 - 2010

CONTOUR INTERVAL 20 FEET
NORTH AMERICAN VERTICAL DATUM OF 1988

This map was produced to conform with the National Geospatial Program US Topo Product Standard, 2011. A metadata file associated with this product is draft version 0.6.1

MIDRIDGE, MO
2012

ADJOINING 7.5 QUADRANGLES