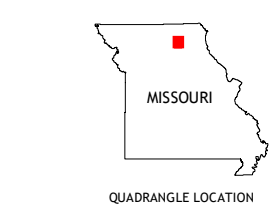
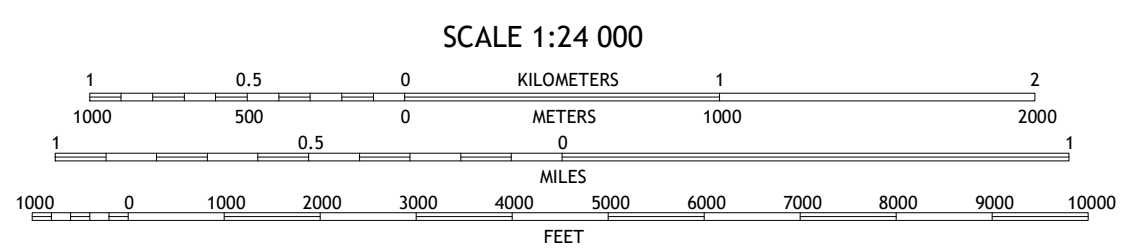
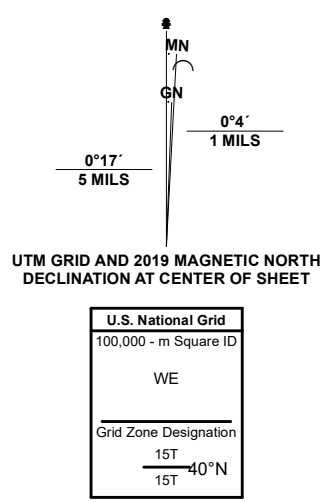


Produced by the United States Geological Survey

North American Datum of 1983 (NAD83) World Geodetic System of 1984 (WGS84) Projection and 1 000-meter grid/Universal Transverse Mercator, Zone 15T1155 This map is not a legal document. Boundaries may be generalized for this map scale. Private lands within government reservations may not be shown. Obtain permission before entering private lands.

Imagery.....NAIP, June 2020 - June 2020 Roads.....U.S. Census Bureau, 2016 Names.....GNIS, 1980 - 2021 Hydrography.....National Hydrography Dataset, 2002 - 2018 Contours.....National Elevation Dataset, 2013 Boundaries.....Multiple sources; see metadata file, 2018 - 2019 Public Land Survey System.....BLM, 2020 Wetlands.....FWS National Wetlands Inventory Not Available



ADJOINING QUADRANGLES table with 8 cells containing numbers 1-8 and corresponding place names: 1 Novinger, 2 Kirkville, 3 Brashear, 4 Gifford, 5 La Plata, 6 Elmer, 7 Barnesville, 8 Atlanta

