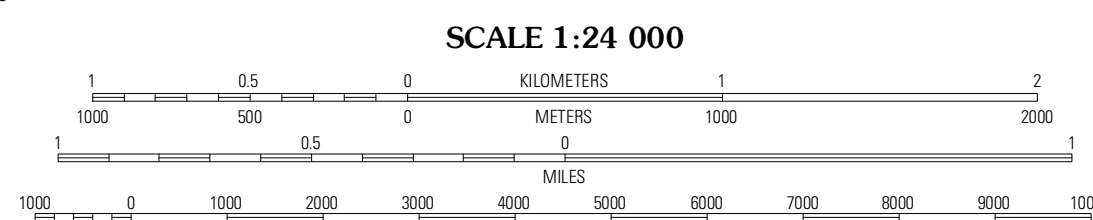
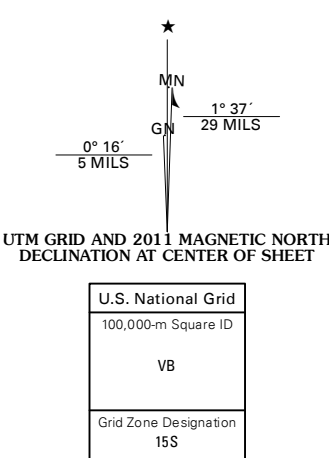


Produced by the United States Geological Survey  
North American Datum of 1983 (NAD83)  
Roads.....02006-2011 TomTom  
World Geodetic System of 1984 (WGS84). Projection and  
1 000-foot grid: Universal Transverse Mercator, Zone 15S  
10 000-foot ticks: Missouri Coordinate System of 1983  
(central zone)



CONTOUR INTERVAL 10 FEET  
NORTH AMERICAN VERTICAL DATUM OF 1988

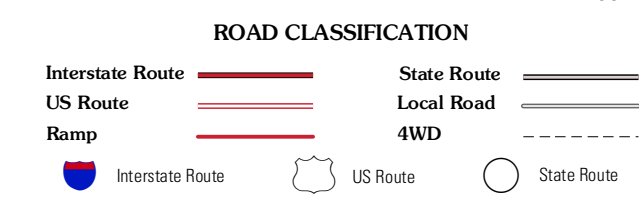
This map was produced to conform with the  
National Geospatial Program US Topo Product Standard, 2011.  
A metadata file associated with this product is draft version 0.6.1



QUADRANGLE LOCATION

Aldrich	Bolivar	Cedar Vista
Wakarusa	Morrisville	Pleasant Hope
Ash Grove	Willard	Ebenzer

ADJOINING 7.5 QUADRANGLES



**MORRISVILLE, MO**  
2011