

Produced by the United States Geological Survey North American Datum of 1983 (NAD83) World Geodetic System of 1984 (WGS84) Projection and 1 000-meter grid: Universal Transverse Mercator, Zone 15S 10 000-foot ticks: Missouri Coordinate System of 1983 (east zone)

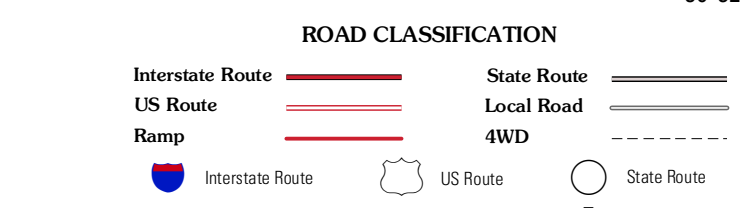
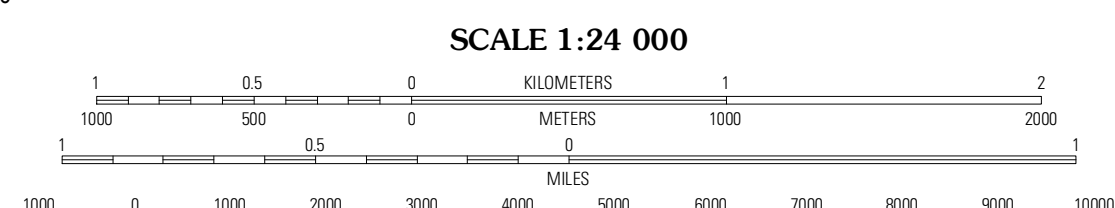
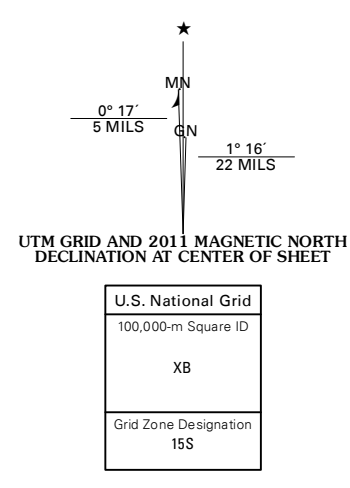


Table with 3 columns: Berryan, Shitley, Potou; Courtois, Palmer, Belgrade; Viburnum East, Johnson Mountain, Banner

Check with local Forest Service unit for current travel conditions and restrictions.

PALMER, MO 2011

Imagery: NADIP, June 2010 Roads: 2006-2011 TomTom Roads within US Forest Service Lands with limited Forest Service updates, 2009 Names: GNIS, 2011 Hydrography: National Hydrography Dataset, 2010 Contours: National Elevation Dataset, 2006 Boundaries: Census, IBWC, IBC, USGS, 1972 - 2010

CONTOUR INTERVAL 20 FEET NORTH AMERICAN VERTICAL DATUM OF 1988 This map was produced to conform with the National Geospatial Program US Topo Product Standard, 2011. A metadata file associated with this product is draft version 0.6.1

ADJOINING 7.5 QUADRANGLES