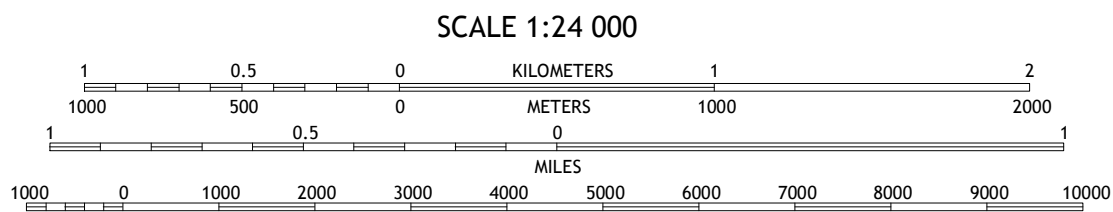
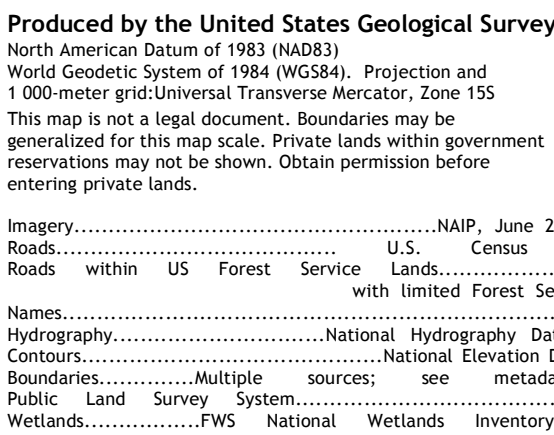




PIEDMONT QUADRANGLE
MISSOURI
7.5-MINUTE SERIES













CONTOUR INTERVAL 20 FEET
NORTH AMERICAN VERTICAL DATUM OF 1988

This map was produced to conform with the
National Geospatial Program US Topo Product Standard, 2011.
A metadata file associated with this product is draft version 0.6.18



ROAD CLASSIFICATION

Expressway 	Local Connector 
Secondary Hwy	Local Road
Ramp 	4WD 
 Interstate Route	 US Route
 FS Primary Route	 FS Passenger Route
	 FS High Clearance Route
	 State Route

Check with local Forest Service unit
for current travel conditions and restrictions.

PIEDMONT, MO
2017

