U.S. DEPARTMENT OF THE INTERIOR
U. S. GEOLOGICAL SURVEY

The National Map
US Topo

PINE CREST QUADRANGLE
MISSOURI
7.5-MINUTE SERIES

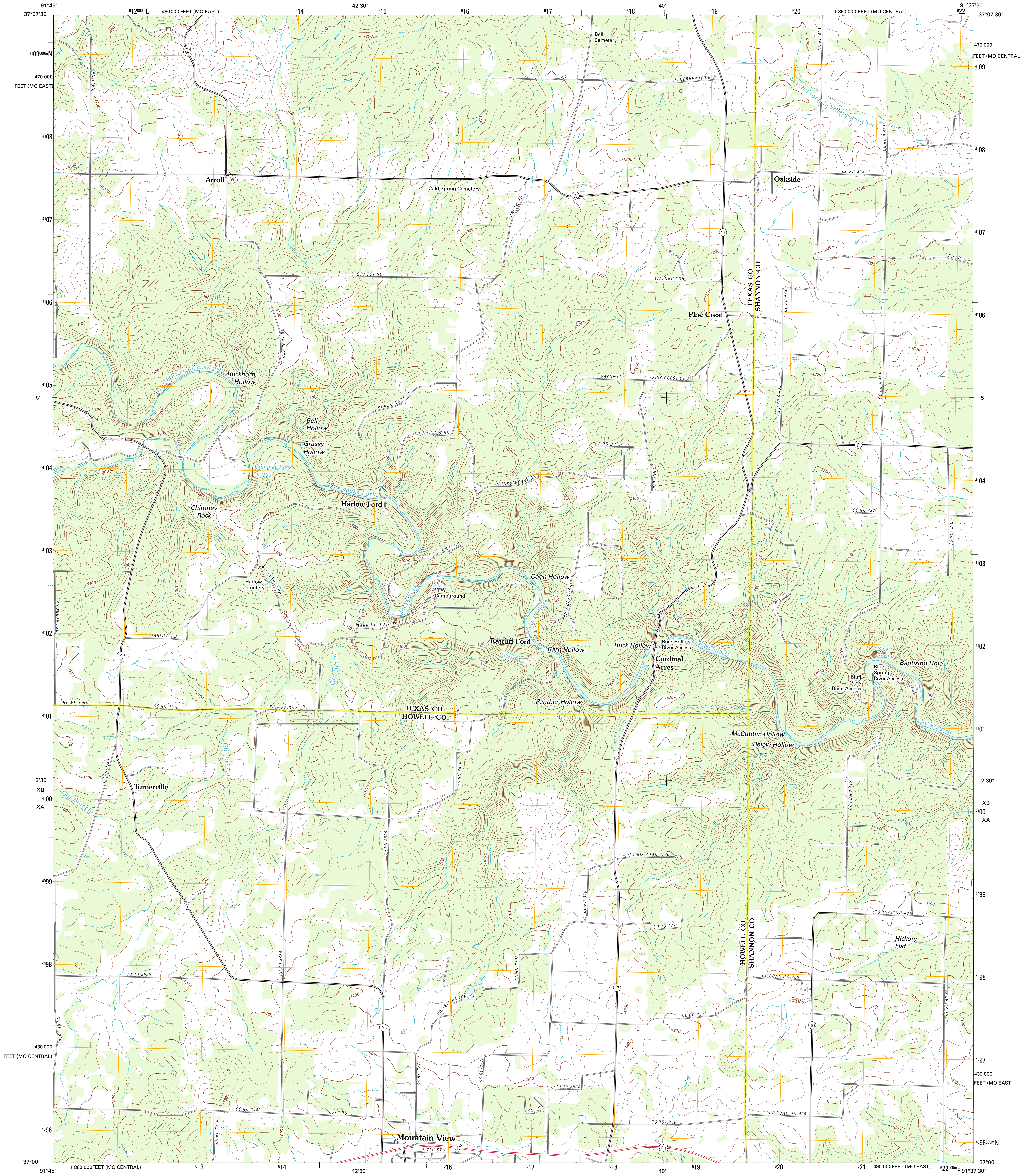
91°45'
37°07'30"
612000mE
460 000 FEET (MO EAST)
614
42'30"
615
616
617
618
40'
619
620
1 890 000 FEET (MO CENTRAL)
622
91°37'30"
470 000 FEET (MO CENTRAL)
4109000mN
470 000 FEET (MO EAST)
4108
4107
4106
4105
5'
4104
4103
4102
4101
2'30"
XB
4100
XA
4099
4098
4097
430 000 FEET (MO CENTRAL)
430 000 FEET (MO EAST)
4096
4096000mN
37°00'
1 860 000FEET (MO CENTRAL)
613
621
490 000FEET (MO EAST)
622000mE
Bell Cemetery
ELDERBERRY DR W
South Prong Leatherwood Creek
CO RD 433
CO RD-0-437
Arroll
Cold Spring Cemetery
Oakside
CO RD 434
HARLOW RD
DATE DR
CO RD 436
GRASSY RD
WALDRUP DR
TEXAS CO
SHANNON CO
Pine Crest
JACKS FORK RD
North Prong Jacks Fork
Buckhorn Hollow
WAYNE LN
PINE CREST DR
Bell Hollow
BLACKBERRY DR
Grassy Hollow
Chimney Rock Spring
BIRD DR
HUCKLEBERRY DR
Jacks Fork
Harlow Ford
Chimney Rock
CO RD 4660
CO RD 437
CO ROAD O-A
LEWIS DR
Coon Hollow
Harlow Cemetery
BLUEBERRY RD
VFW Campground
PINE CREST DR
DEWBERRY DR
BARN HOLLOW DR
Ratcliff Ford
Barn Hollow
Buck Hollow
Buck Hollow River Access
Cardinal Acres
Blue Spring
Baptizing Hole
Gill Branch
Bluff View River Access
Blue Spring River Access
HOWELL RD
CO RD-3940
PINE BRIDGE RD
Panther Hollow
TEXAS CO
HOWELL CO
McCubbin Hollow
Belew Hollow
Turnerville
CO RD-3740
CO RD 3530
CO RD 3940
CO RD-00-493
PRAIRIE ROAD 3720
CO RD-370
CO RD-377
CO ROAD 00-491
Hickory Flat
HOWELL CO
SHANNON CO
CO RD 3030
CO RD-3680
CO RD-3450
CO RD-3700
CO ROAD 00-486
PRIVATE RANCH RD
CO RD-3640
CO RD-60-491
CO RD-3670
CO RD-3770
CO RD-3500
FOX CIR
CO RD-3440
DELP RD
CO RD-3460
CO ROAD 00-496
CO RD 3310
Mountain View
E 7TH ST
W
Y
17
O
OO
60
900
1000
1100
1200
1300

Produced by the United States Geological Survey
North American Datum of 1983 (NAD83)
World Geodetic System of 1984 (WGS84). Projection and
1 000-meter grid: Universal Transverse Mercator, Zone 15S
10 000-foot ticks: Missouri Coordinate System of 1983
(central and east zones)

Imagery..NAIP, July 2010
Roads...©2006-2011 TomTom
Names..GNIS, 2011
Hydrography.................National Hydrography Dataset, 2010
Contours............................National Elevation Dataset, 2001
Boundaries..............Census, IBWC, IBC, USGS, 1972 - 2010

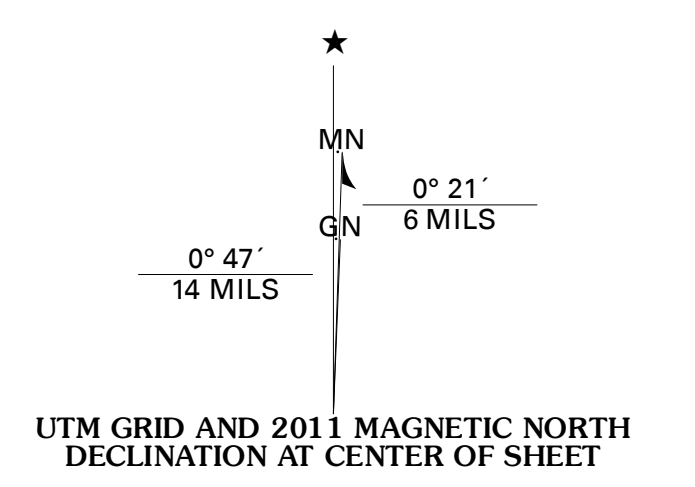
MN
GN
0° 21´
6 MILS
0° 47´
14 MILS

UTM GRID AND 2011 MAGNETIC NORTH
DECLINATION AT CENTER OF SHEET

U.S. National Grid
100,000-m Square ID
XB
XA
4100
Grid Zone Designation
15S

SCALE 1:24 000

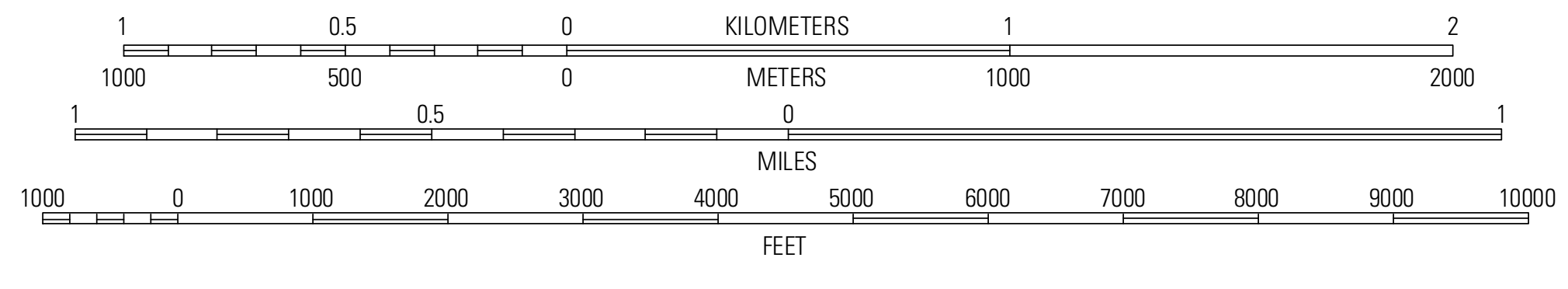
1
0.5
0
KILOMETERS
1
2
1000
500
0
METERS
1000
2000
1
0.5
0
MILES
1
1000
0
1000
2000
3000
4000
5000
6000
7000
8000
9000
10000
FEET

CONTOUR INTERVAL 20 FEET
NORTH AMERICAN VERTICAL DATUM OF 1988

This map was produced to conform with the
National Geospatial Program US Topo Product Standard, 2011.
A metadata file associated with this product is draft version 0.6.1

QUADRANGLE LOCATION

Eunice	Summersville	Summersville NE
Clear Springs	Pine Crest	Jam Up Cave
Trask	Mountain View	Montier

ADJOINING 7.5' QUADRANGLES

ROAD CLASSIFICATION

Interstate Route	▬	State Route	═
US Route	═	Local Road	═
Ramp	▬	4WD	- - - -

Interstate Route　US Route　○ State Route

PINE CREST, MO
2011