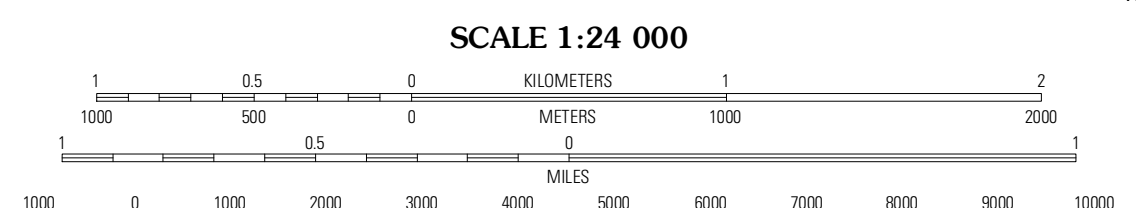
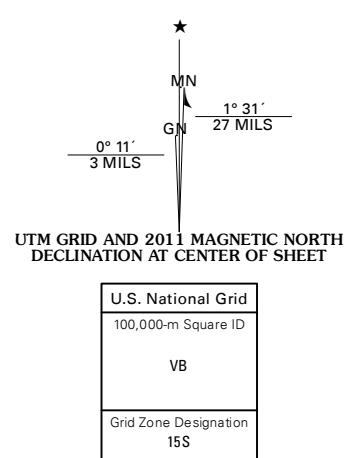
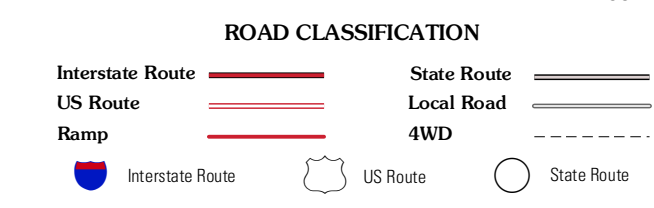


Produced by the United States Geological Survey
North American Datum of 1983 (NAD83)
World Geodetic System of 1984 (WGS84). Projection and
1 000-meter grid: Universal Transverse Mercator, Zone 15S
10 000-foot ticks: Missouri Coordinate System of 1983
(central zone)



CONTOUR INTERVAL 10 FEET
NORTH AMERICAN VERTICAL DATUM OF 1988

This map was produced to conform with the
National Geospatial Program US Topo Product Standard, 2011.
A metadata file associated with this product is draft version 0.6.1



QUADRANGLE LOCATION

| | | |
|-------------|---------------|------------|
| Bolivar | Cedar Vista | Halfway |
| Morrisville | Pleasant Hope | Fair Grove |
| Willard | Ebenzer | Bassville |

PLEASANT HOPE, MO
2011

ADJOINING 7.5 QUADRANGLES