

Produced by the United States Geological Survey

North American Datum of 1983 (NAD83) World Geodetic System of 1984 (WGS84) Projection and 1 000-meter grid/Universal Transverse Mercator, Zone 15S

This map is not a legal document. Boundaries may be generalized for this map scale. Private lands within government reservations may not be shown. Obtain permission before entering private lands.

Imagery: N.A.I.P., June 2020 - August 2020

Roads: U.S. Census Bureau, 2016

Roads within US Forest Service Lands: FS Topo Data with limited Forest Service updates, 2014 - 2017

Names: GNIS, 1980 - 2020

Hydrography: National Hydrography Dataset, 2001 - 2019

Contours: National Elevation Dataset, 2019

Boundaries: Multiple sources; see metadata file 2017 - 2019

Public Land Survey System: BLM, 2020

Wetlands: FWS National Wetlands Inventory Not Available

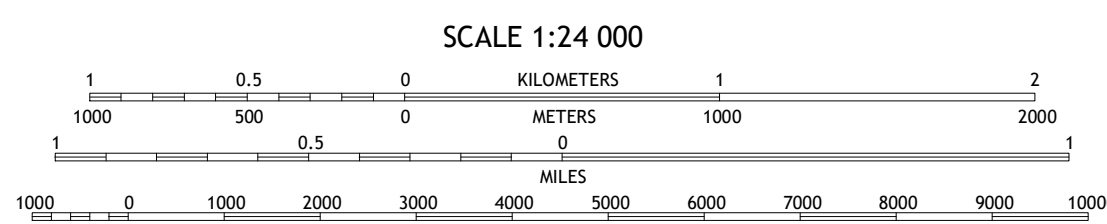
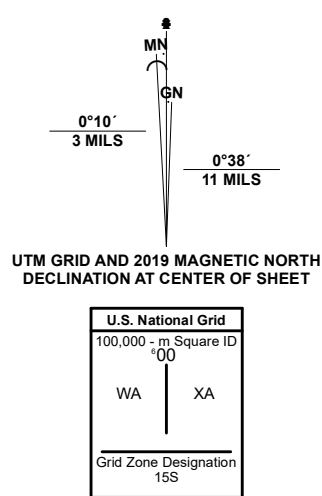
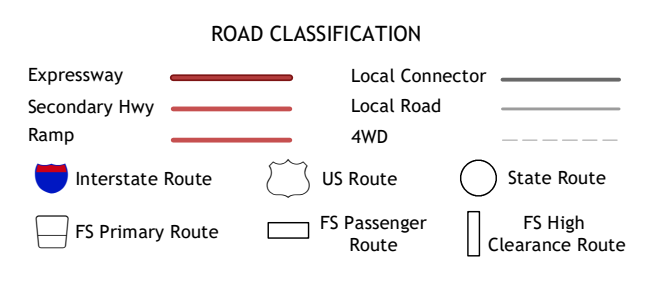


Table with 3 columns and 3 rows showing adjacent quadrangles: 1 Dyestone Mountain, 2 Willow Springs South, 3 Trask, 4 Siloam Springs, 5 White Church, 6 Pottersville, 7 South Fork, 8 West Plains



Check with local Forest Service unit for current travel conditions and restrictions.

POMONA, MO 2021

