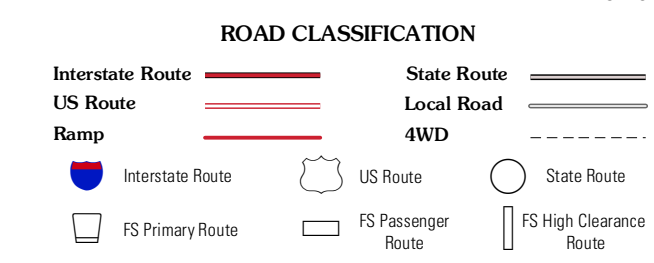
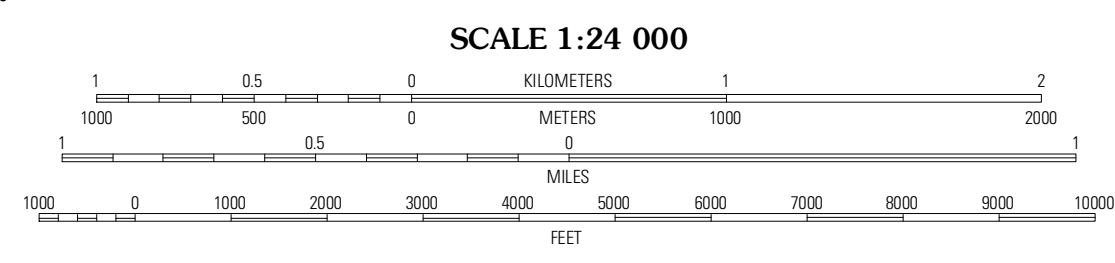
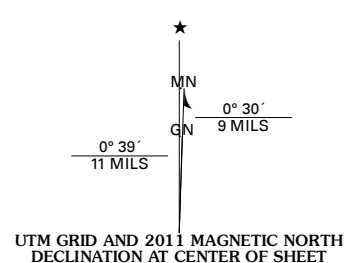


Produced by the United States Geological Survey  
North American Datum of 1983 (NAD83)  
World Geodetic System of 1984 (WGS84). Projection and  
1 000-foot ticks: Missouri Coordinate System of 1983  
(central zone)



QUADRANGLE LOCATION

Slabtown	Beulah	Maples
Success	Prescott	Licking
Bucyrus	Houston	Raymondville

ADJOINING 7.5' QUADRANGLES

Imagery: N/AIP, July 2010  
Roads: ©2006-2011 TomTom  
Roads within US Forest Service Lands: FSTopo Data with limited Forest Service updates, 2009  
Names: ©GNIS, 2011  
Hydrography: National Hydrography Dataset, 2010  
Contours: National Elevation Dataset, 2005  
Boundaries: Census, IBWC, IBC, USGS, 1972 - 2010

U.S. National Grid
100,000m Square ID
WB
Grid Zone Designation
15S

CONTOUR INTERVAL 20 FEET  
NORTH AMERICAN VERTICAL DATUM OF 1988

This map was produced to conform with the National Geospatial Program US Topo Product Standard, 2011. A metadata file associated with this product is draft version 0.6.1

**PRESCOTT, MO**  
2011