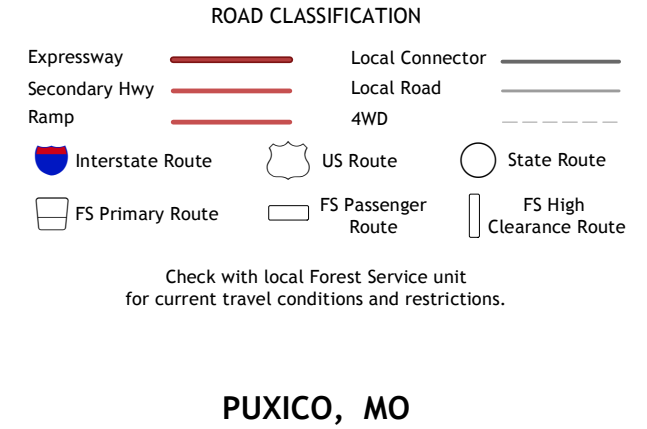
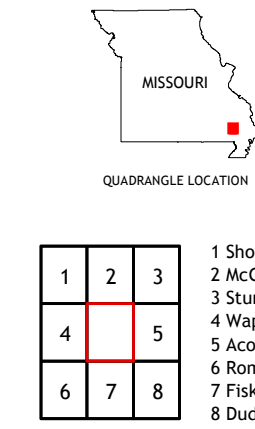
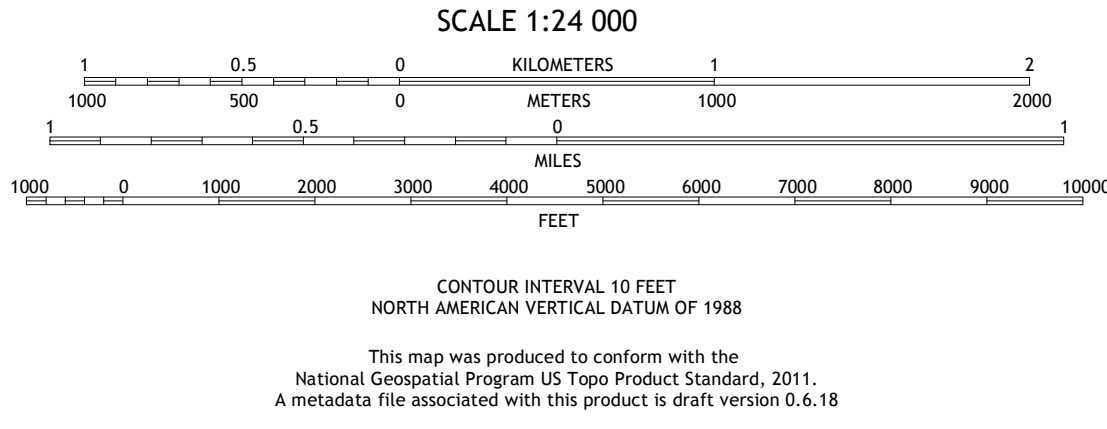
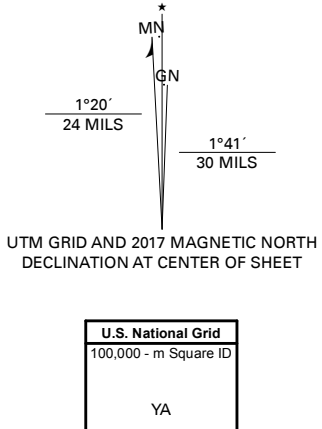


Produced by the United States Geological Survey
North American Datum of 1983 (NAD83)
World Geodetic System of 1984 (WGS84). Projection and
1 000-meter grid: Universal Transverse Mercator, Zone 15S
This map is not a legal document. Boundaries may be
generalized for this map scale. Private lands within government
reservations may not be shown. Obtain permission before
entering private lands.

Imagery.....NAIP, June 2016 - October 2016
Roads.....U.S. Census Bureau, 2016
Roads within US Forest Service Lands.....FSData
Data with Limited Forest Service updates, <FSROADS_CITATION>
Names.....GNIS, 1980 - 2017
Hydrography.....National Hydrography Dataset, 2002 - 2016
Contours.....National Elevation Dataset, 2006 - 2016
Boundaries.....Multiple sources; see metadata file
Public Land Survey System.....BLM, 2017
Wetlands.....FWS National Wetlands Inventory 1984 - 1985



1	2	3	1 Shook
4	5	6	2 McGee
7	8	9	3 Sturdivant
10	11	12	4 Wappapello
13	14	15	5 Acorn Ridge
16	17	18	6 Rombauer
19	20	21	7 Fisk
22	23	24	8 Dudley

PUXICO, MO
2017

