

Produced by the United States Geological Survey

North American Datum of 1983 (NAD83) World Geodetic System of 1984 (WGS84) Projection and 1 000-meter grid/Universal Transverse Mercator, Zone 15S

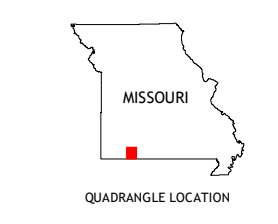

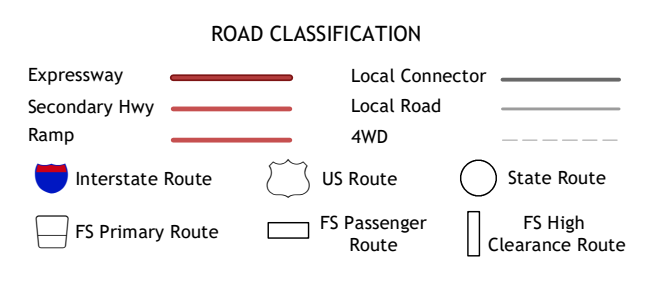


Table with 3 columns and 3 rows showing adjacent quadrangles: 1 Elsey, 2 Galena, 3 Spokane, 4 Cape Fair, 5 Garber, 6 Viola, 7 Lampe, 8 Table Rock Dam



Check with local Forest Service unit for current travel conditions and restrictions.

REEDS SPRING, MO 2021

