

Produced by the United States Geological Survey North American Datum of 1983 (NAD83) World Geodetic System of 1984 (WGS84)...

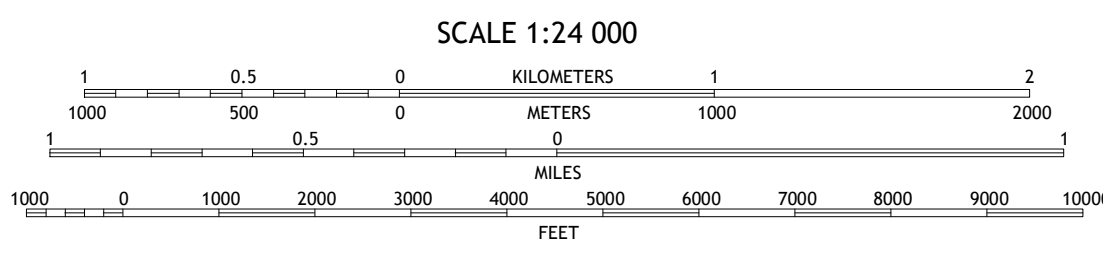
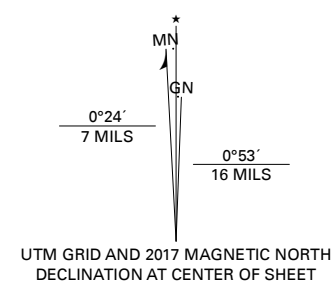
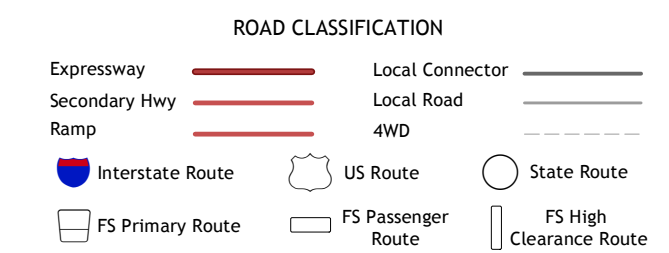


Table with 3 columns and 3 rows showing adjacent quadrangles and their names (e.g., Lcoma, Seaton).



Check with local Forest Service unit for current travel conditions and restrictions.

SALEM, MO 2017

