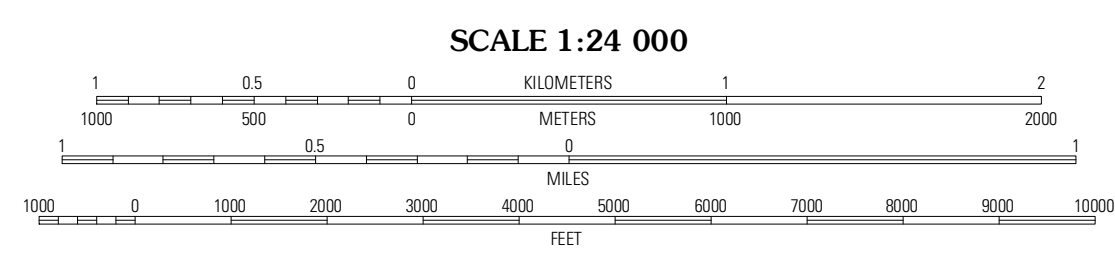



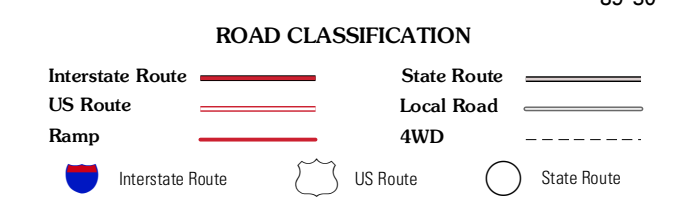
Produced by the United States Geological Survey  
North American Datum of 1983 (NAD83)  
World Geodetic System of 1984 (WGS84) Projection and  
1 000-meter grid: Universal Transverse Mercator, Zone 16S  
10 000-foot ticks: Missouri Coordinate System of 1983 (east zone)

Imagery: NADIP, June 2010  
Roads: ©2006-2011 TomTom  
Names: ©2006-2011 GNS, 2011  
Hydrography: National Hydrography Dataset, 2010  
Contours: National Elevation Dataset, 2006  
Boundaries: Census, IBWC, IBC, USGS, 1972 - 2010



CONTOUR INTERVAL 10 FEET  
NORTH AMERICAN VERTICAL DATUM OF 1988

This map was produced to conform with the National Geospatial Program US Topo Product Standard, 2011. A metadata file associated with this product is draft version 0.6.1



|           |                |              |
|-----------|----------------|--------------|
| Oran      | Morley         | Thibes SW    |
| Vanduser  | Sikeston North | Bertrand     |
| Morehouse | Sikeston South | East Prairie |

ADJOINING 7.5' QUADRANGLES

**SIKESTON NORTH, MO**  
2012