

Produced by the United States Geological Survey

North American Datum of 1983 (NAD83) World Geodetic System of 1984 (WGS84) Projection and 1 000-meter grid/Universal Transverse Mercator, Zone 16S

This map is not a legal document. Boundaries may be generalized for this map scale. Private lands within government reservations may not be shown. Obtain permission before entering private lands.

Imagery: N.A.I.P., August 2020 - August 2020 U.S. Census Bureau, 2016 Names: GNS, 1980 - 2020 Hydrography: National Hydrography Dataset, 2002 - 2020 Contours: National Elevation Dataset, 2016 Boundaries: Multiple sources; see metadata file, 2018 - 2019 Public Land Survey System: BLM, 2020 Wetlands: FWS National Wetlands Inventory Not Available

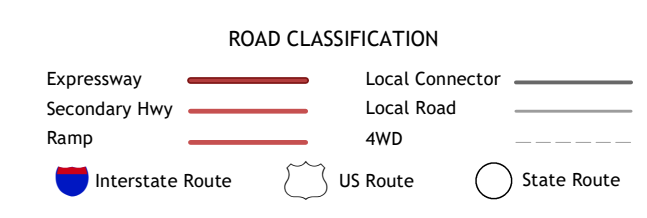
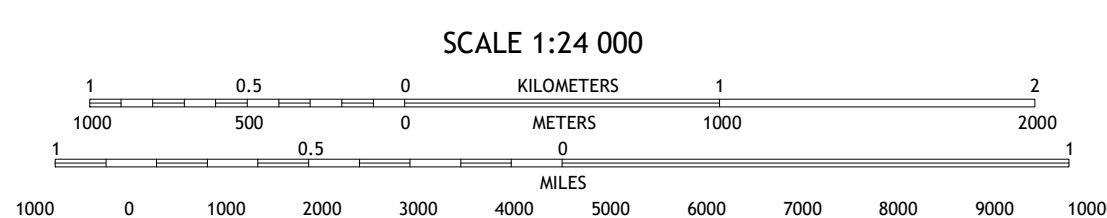
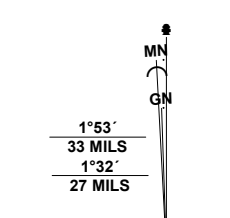


Table with 3 columns and 3 rows showing adjacent quadrangles: 1 Vanduser, 2 Sikeston North, 3 Bertrand, 4 Warehouse, 5 East Prairie, 6 Charter Oak, 7 Kewanee, 8 Henderson Mound

