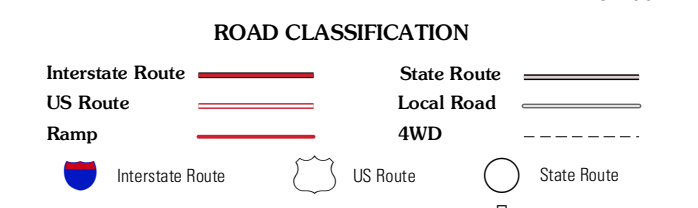
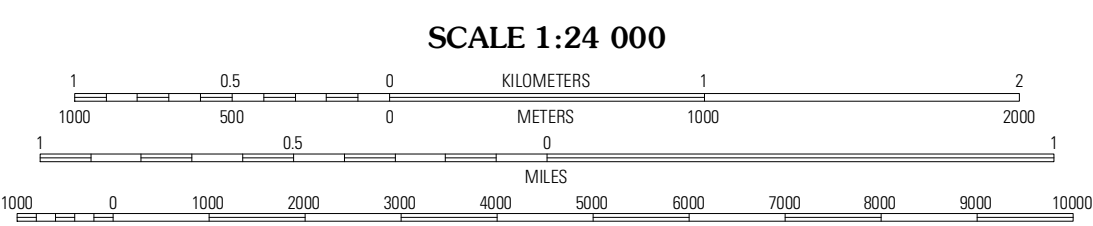
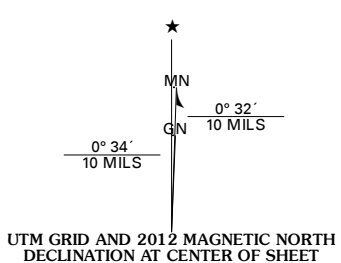


Produced by the United States Geological Survey
North American Datum of 1983 (NAD83)
World Geodetic System of 1984 (WGS84) Projection and
1 000-foot ticks: Missouri Coordinate System of 1983
(central zone)



QUADRANGLE LOCATION

| | | |
|--------------|-----------------------|----------------------|
| Nichols Knob | Dyestone Mountain | Willow Springs South |
| Dora | Siloam Springs | Pomona |
| Cureall NW | Pottersville | South Fork |

Check with local Forest Service unit for current travel conditions and restrictions.

SILOAM SPRINGS, MO
2012

Imagery: NAD, June 2010
Roads: ©2006-2011 TomTom
Roads within US Forest Service Lands: FSTopo Data with limited Forest Service updates, 2009
Names: ©GNIS, 2011
Hydrography: National Hydrography Dataset, 2010
Contours: National Elevation Dataset, 2005
Boundaries: Census, IBWC, IBC, USGS, 1972 - 2010

U.S. National Grid

| | |
|-----------------------|-----|
| 100,000-m Square ID | WA |
| Grid Zone Designation | 18S |

CONTOUR INTERVAL 20 FEET
NORTH AMERICAN VERTICAL DATUM OF 1988

This map was produced to conform with the National Geospatial Program US Topo Product Standard, 2011. A metadata file associated with this product is draft version 0.6.1

ADJOINING 7.5' QUADRANGLES