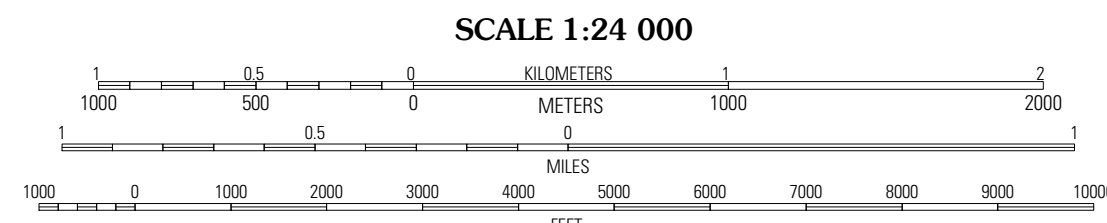
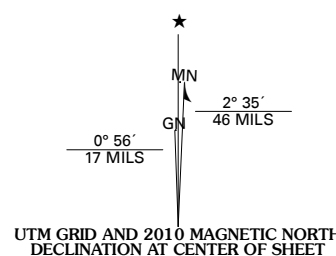




Produced by the United States Geological Survey
North American Datum of 1983 (NAD83)
World Geodetic System of 1984 (WGS84). Projection and
1 000-meter grid: Universal Transverse Mercator, Zone 15S
10 000-foot ticks: Missouri Coordinate System of 1983
(west zone) and Oklahoma Coordinate System of 1983
(north zone)



CONTOUR INTERVAL 10 FEET

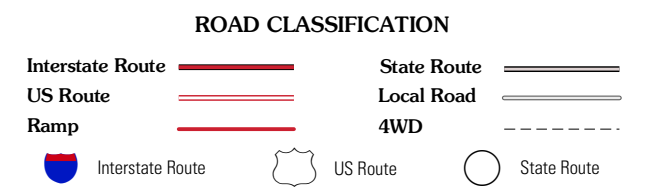
This map was produced to conform with version 0.5.10 of the
draft USGS Standards for 7.5-Minute Quadrangle Maps.
A metadata file associated with this product is also draft version 0.5.10



QUADRANGLE LOCATION

Cayuga	Tiff City	Anderson
Dodge	South West City	Noel
Sycamore	Colcord NE	Gravette

ADJOINING 7.5' QUADRANGLES



Imagery.....NAP, July 2007 - May 2008
Roads.....National Transportation Dataset, 2008
Names.....GNIS, 2008
Hydrography.....National Hydrography Dataset, 2007
Contours.....National Elevation Dataset, 2002

U.S. National Grid
100,000m Square ID
UA
Grid Zone Designation
15S

SOUTH WEST CITY, MO-OK
2010