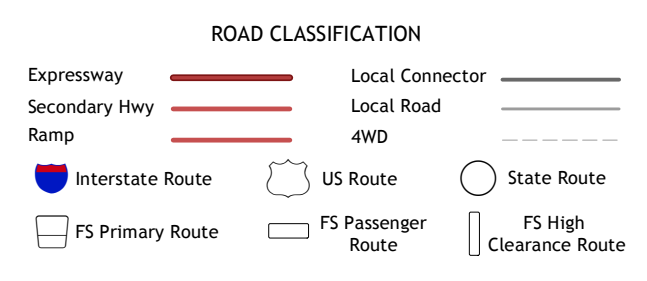
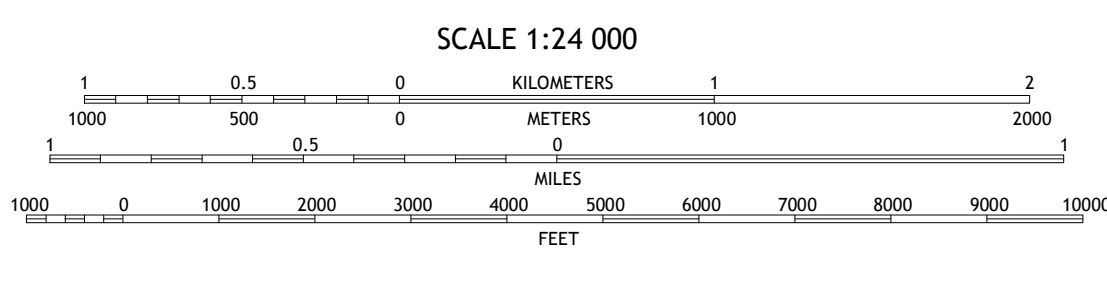
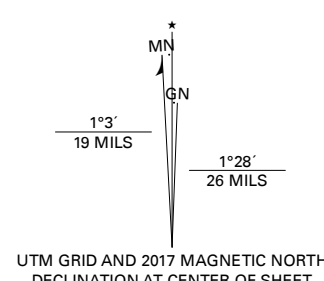


Produced by the United States Geological Survey

North American Datum of 1983 (NAD83) World Geodetic System of 1984 (WGS84) Projection and 1 000-meter grid-Universal Transverse Mercator, Zone 15S This map is not a legal document. Boundaries may be generalized for this map scale. Private lands within government reservations may not be shown. Obtain permission before entering private lands.

Imagery.....N.A.P., June 2016 - October 2016
Roads.....U.S. Census Bureau, 2016
Roads within US Forest Service Lands.....FSTopo Data with limited Forest Service updates, 2017
Names.....GNIS, 1980 - 2016
Hydrography.....National Hydrography Dataset, 2001 - 2016
Contours.....National Elevation Dataset, 2001 - 2006
Boundaries.....Multiple sources; see metadata file 2017
Public Land Survey System.....BLM, 2017
Wetlands.....FWS National Wetlands Inventory 1984



ADJOINING QUADRANGLES table with 8 cells and corresponding place names: 1 Ellistown, 2 Williamsville, 3 Hendrickson, 4 Hogan Hollow, 5 Poplar Bluff, 6 Flatwoods, 7 Fairdealing, 8 Harviell

Check with local Forest Service unit for current travel conditions and restrictions.
STRINGTOWN, MO
2017

