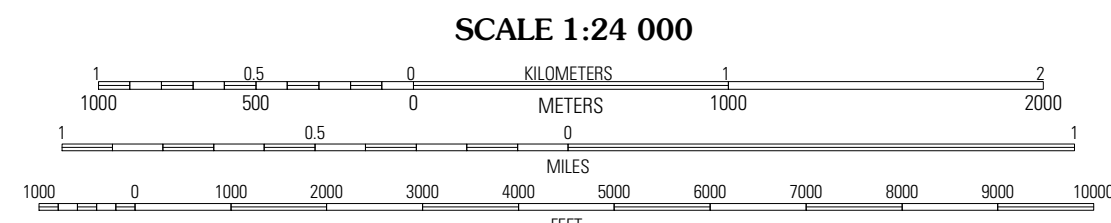





Produced by the United States Geological Survey
North American Datum of 1983 (NAD83)
World Geodetic System of 1984 (WGS84). Projection and
1 000-meter grid: Universal Transverse Mercator, Zone 15S
10 000-foot ticks: Missouri Coordinate System of 1983
(west zone) and Oklahoma Coordinate System of 1983
(north zone)

Imagery.....NAIP, July 2007 - May 2008
Roads.....National Transportation Dataset, 2008
Names.....National Hydrography Dataset, 2008
Hydrography.....National Hydrography Dataset, 2007
Contours.....National Elevation Dataset, 2002



SCALE 1:24 000

CONTOUR INTERVAL 10 FEET

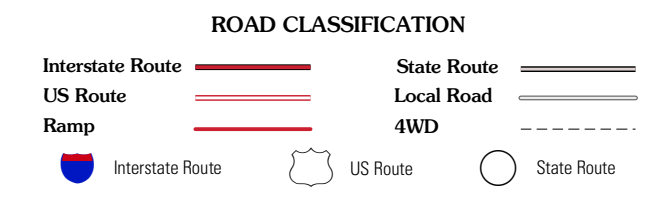
This map was produced to conform with version 0.5.10 of the
draft USGS Standards for 7.5-Minute Quadrangle Maps.
A metadata file associated with this product is also draft version 0.5.10



QUADRANGLE LOCATION

| | | |
|-----------|------------------|-------------|
| Wyandotte | Seneca | Neosho West |
| Cayuga | Tiff City | Anderson |
| Dodge | South West City | Noel |

ADJOINING 7.5 QUADRANGLES



TIFF CITY, MO-OK
2010