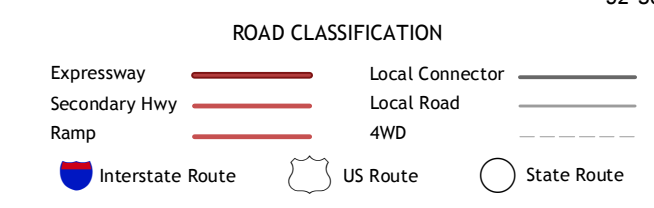
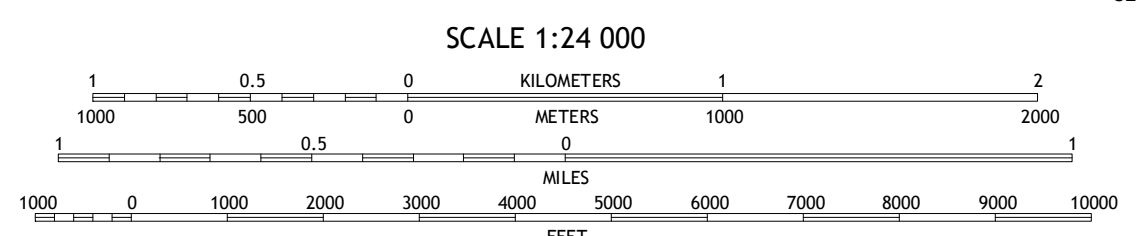
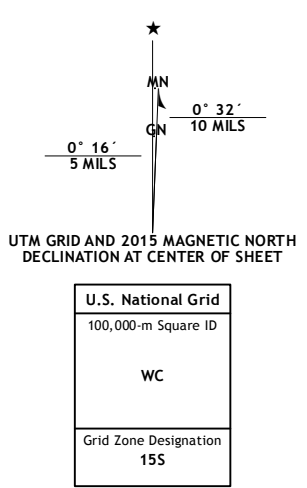




Produced by the United States Geological Survey
 North American Datum of 1983 (NAD83)
 World Geodetic System of 1984 (WGS84). Projection and
 1 000-foot grid: Universal Transverse Mercator, Zone 15S
 10 000-foot ticks: Missouri Coordinate System of 1983 (central
 zone)
 This map is not a legal document. Boundaries may be
 generalized for this map scale. Private lands within government
 reservations may not be shown. Obtain permission before
 entering private lands.
 Imagery:.....N.A.I.P., June 2012
 Roads:.....HERE, C2013
 Names:.....G.N.S., 2013
 Hydrography:.....National Hydrography Dataset, 2012
 Contours:.....National Elevation Dataset, 2005
 Boundaries:.....Multiple sources; see metadata file 1972_2014
 Public Land Survey System:.....BLM, 2011



1	2	3
4	5	6
7	8	

ADJOINING QUADRANGLES

- 1 Lake Ozark
- 2 Bagnell
- 3 Tuscumbia
- 4 Camdenton
- 5 Brumley
- 6 Decaturville
- 7 Montreal
- 8 Corns Creek

TORONTO, MO
2015

