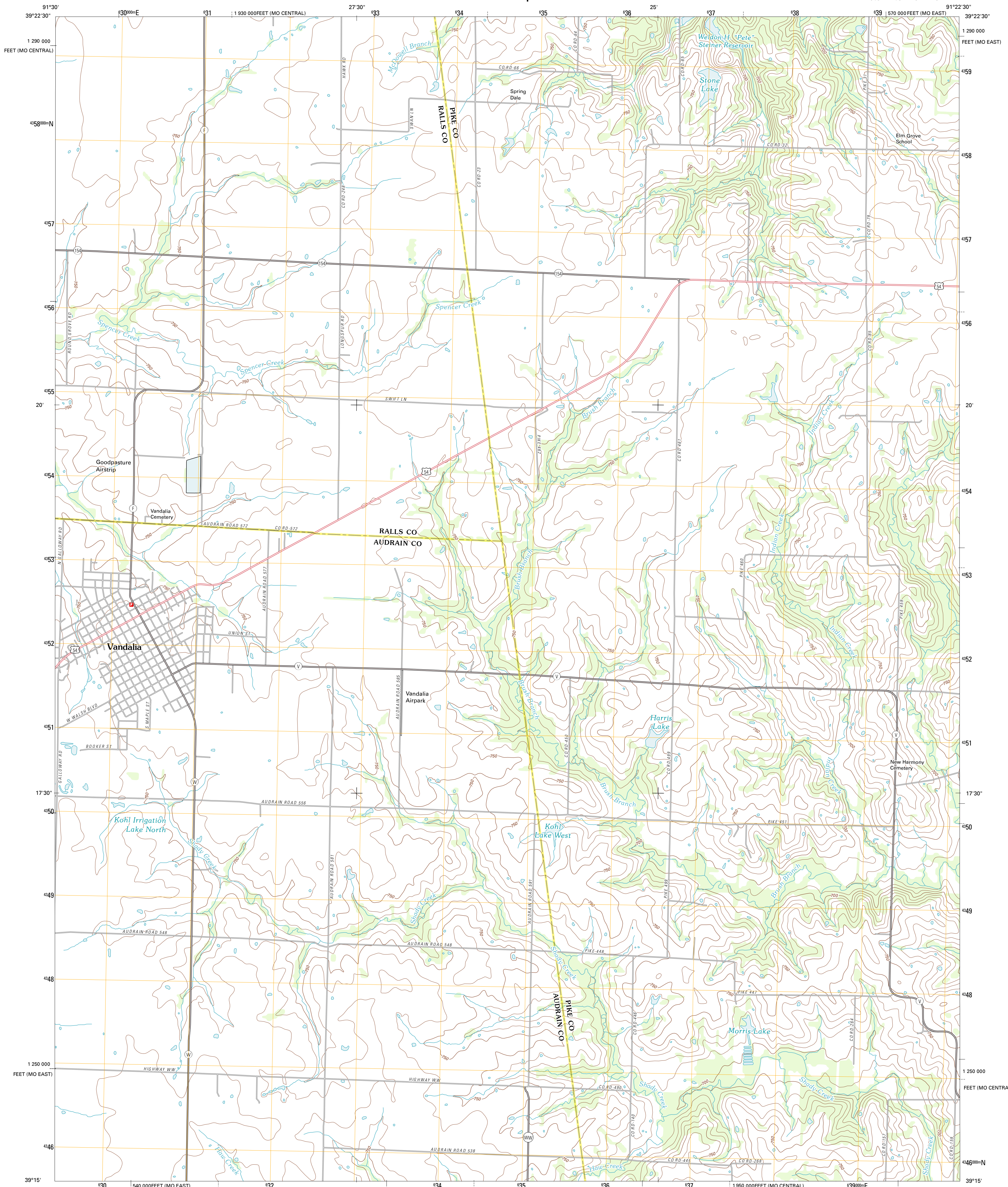




U.S. DEPARTMENT OF THE INTERIOR
U. S. GEOLOGICAL SURVEY

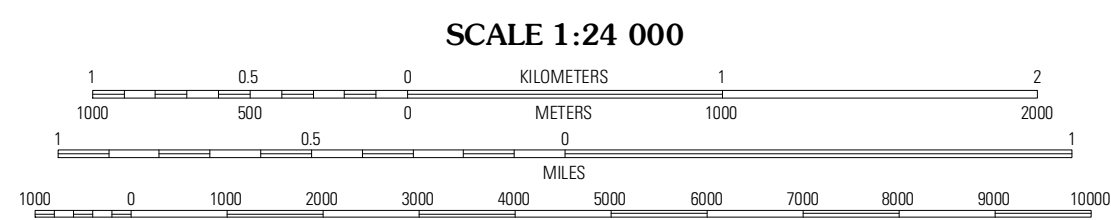
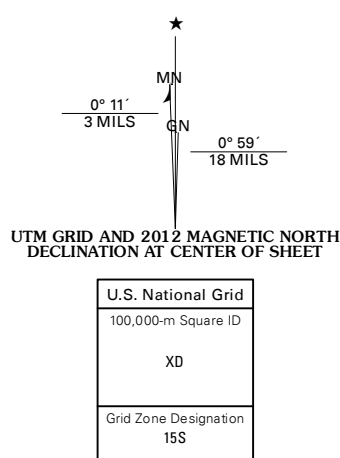


VANDALIA QUADRANGLE
MISSOURI
7.5-MINUTE SERIES



Produced by the United States Geological Survey
North American Datum of 1983 (NAD83)
North Geodetic System of 1984 (NAD84) Projection and
1 000-meter grid; Universal Transverse Mercator; Zone 15S
10 000-foot ticks; Missouri Coordinate System of 1983 (east
and central zones)

Imagery.....N.A.I.P., June 2010
Roads.....©2006-2011, TomTom
Names.....G.N.S., 2011
Hydrography.....National Hydrography Dataset, 2010
Contours.....National Elevation Dataset, 2004
Boundaries.....Census, IBWC, IBC, USGS, 1972 - 2010



CONTOUR INTERVAL 10 FEET
NORTH AMERICAN VERTICAL DATUM OF 1988

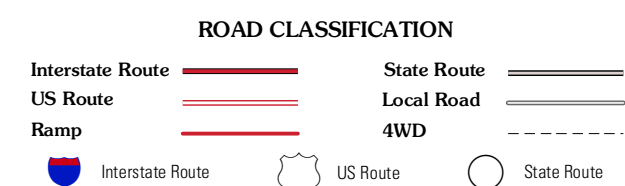
This map was produced to conform with the
National Geospatial Program US Topo Product Standard, 2011.
A metadata file associated with this product is draft version 0.6.1



QUADRANGLE LOCATION

Perry	Spencerburg	Frankford
Ferber	Vandalia	Curryville
Vandalia Lake	Middletown	New Hartford

ADJOINING 7.5' QUADRANGLES



VANDALIA, MO
2012