

Produced by the United States Geological Survey

North American Datum of 1983 (NAD83) World Geodetic System of 1984 (WGS84) Projection and 1000-meter grid/Universal Transverse Mercator, Zone 15S

This map is not a legal document. Boundaries may be generalized for this map scale. Private lands within government reservations may not be shown. Obtain permission before entering private lands.

Imagery: N/AIP, July 2020 - July 2020; Roads: U.S. Census Bureau, 2016; Roads within US Forest Service Lands with limited Forest Service updates, 2014 - 2017; Names: National Hydrography Dataset, 2002 - 2019; Contours: National Elevation Dataset, 2006; Boundaries: Multiple sources; see metadata file 2017 - 2019; Public Land Survey System: BLM, 2020; Wetlands: FWS National Wetlands Inventory Not Available

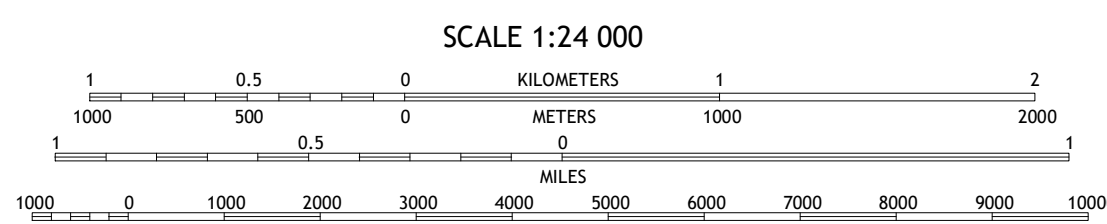
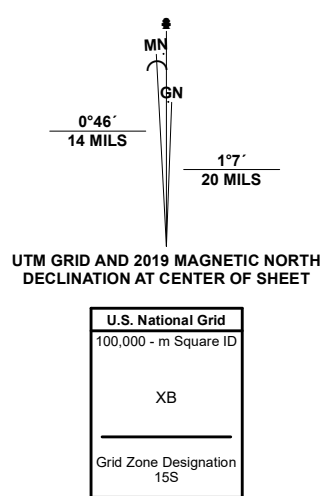
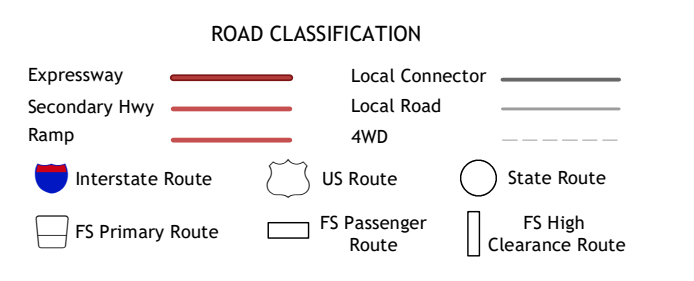


Table with 3 columns and 3 rows showing adjacent quadrangles and their names: 1 Cherryville, 2 Davisville, 3 Courtois, 4 Howes Mill Spring, 5 Viburnum East, 6 Stone Hill, 7 Greeley, 8 Outes.



Check with local Forest Service unit for current travel conditions and restrictions.

VIBURNUM WEST, MO 2021

