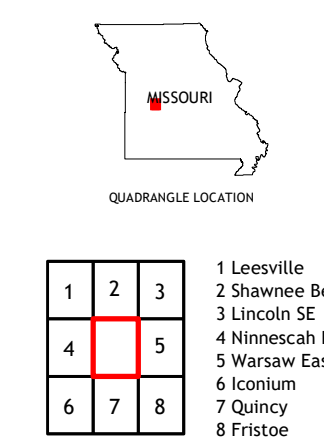
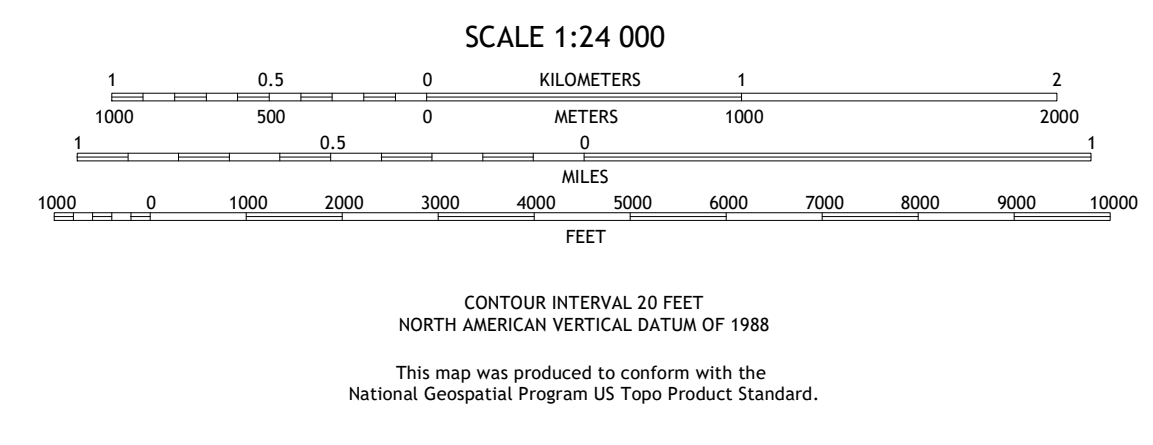
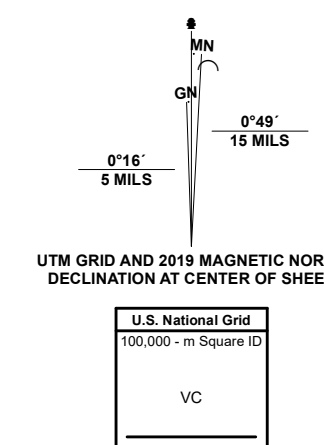


Produced by the United States Geological Survey
North American Datum of 1983 (NAD83)
World Geodetic System of 1984 (WGS84). Projection and
1:100,000 meter grid/Universal Transverse Mercator, Zone 15S
This map is not a legal document. Boundaries may be
generalized for this map scale. Private lands within government
reservations may not be shown. Obtain permission before
entering private lands.

Imagery.....N.A.I.P., July 2020 - July 2020
Roads.....U.S. Census Bureau, 2016
Names.....GNIS, 1980 - 2021
Hydrography.....National Hydrography Dataset, 2001 - 2018
Contours.....National Elevation Dataset, 2005
Boundaries.....Multiple sources; see metadata file, 2018 - 2019
Public Land Survey System.....BLM, 2020
Wetlands.....FWS National Wetlands Inventory Not Available



ROAD CLASSIFICATION

Expressway	Local Connector
Secondary Hwy	Local Road
Ramp	4WD
Interstate Route	US Route
	State Route

1 Leesville
2 Shawnee Bend
3 Lincoln SE
4 Winnechah Park
5 Warsaw East
6 Iconium
7 Quincy
8 Fristoe

WARSAW WEST, MO
2021

NSN 7 16 4 3 0 0 4 6 3 7 4 7 4 4 7
NGA REF NO. U S G S X 2 4 K 4 7 5