



U.S. DEPARTMENT OF THE INTERIOR
U. S. GEOLOGICAL SURVEY

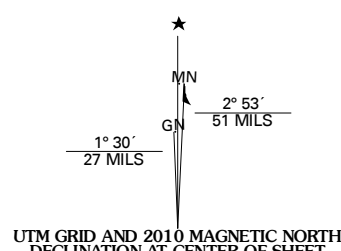


WESTBORO QUADRANGLE
MISSOURI-IOWA
7.5-MINUTE SERIES

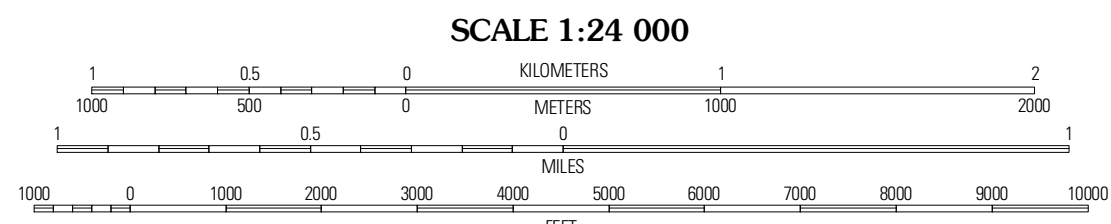


Produced by the United States Geological Survey
North American Datum of 1983 (NAD83)
World Geospatial System of 1984 (WGS84). Projection and
1 000-meter grid; Universal Transverse Mercator, Zone 15T
10 000-foot ticks; Missouri Coordinate System of 1983
(west zone) and Iowa Coordinate System of 1983
(south zone)

Imagery: NAIP, July 2007 - July 2009
Roads: US Census Bureau TIGER data
with limited USGS updates, 2005 - 2008
Names: GNIS, 2008
Hydrography: National Hydrography Dataset, 2007
Contours: National Elevation Dataset, 2005



U.S. National Grid
100,000 Meter Square ID
TE UE
Grid Zone Designation
15T



CONTOUR INTERVAL 10 FEET

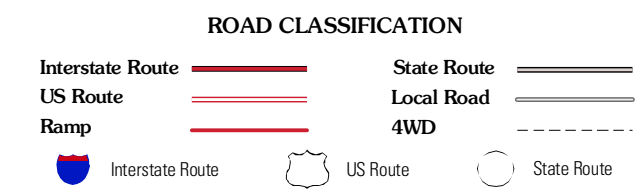
This map was produced to conform with version 0.5.10 of the
draft USGS Standards for 7.5-Minute Quadrangle Maps.
A metadata file associated with this product is also draft version 0.5.10



QUADRANGLE LOCATION

Farragut	Bingham	Coin
Farmers City	Westboro	Banchard
Turkio West	Turkio East	Skidmore NW

ADJOINING 7.5' QUADRANGLES



WESTBORO, MO-IA
2010