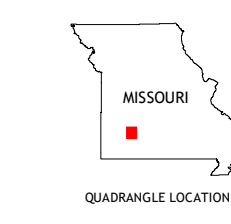
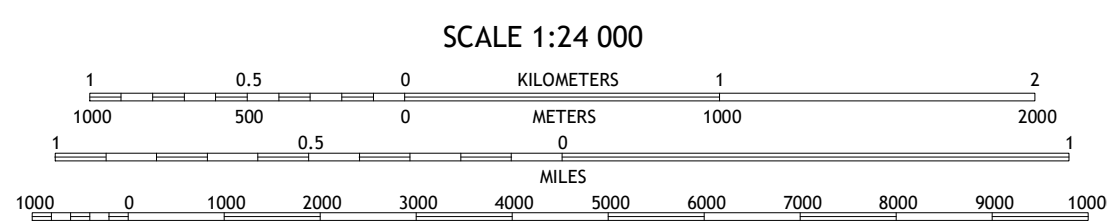
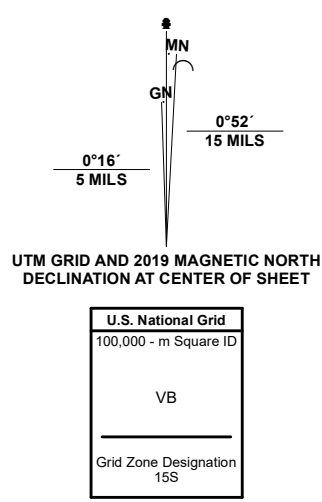


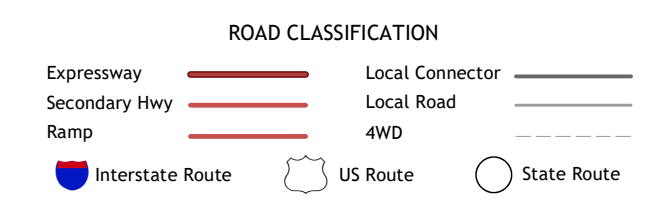
Produced by the United States Geological Survey
North American Datum of 1983 (NAD83)
World Geodetic System of 1984 (WGS84), Projection and 1 000-meter grid/Universal Transverse Mercator, Zone 15S
This map is not a legal document. Boundaries may be generalized for this map scale. Private lands within government reservations may not be shown. Obtain permission before entering private lands.

Imagery:.....NAIP, August 2020 - August 2020
Roads:.....U.S. Census Bureau, 2016
Names:.....GNS, 1980-2000
Hydrography:.....National Hydrography Dataset, 2002 - 2018
Contours:.....National Elevation Dataset, 2002
Boundaries:.....Multiple sources; see metadata file, 2018 - 2020
Public Land Survey System:.....BLM, 2020
Wetlands:.....FWS National Wetlands Inventory, Not Available



ADJOINING QUADRANGLES

1	2	3
4	5	6
7	8	



WILLARD, MO
2021

