

Produced by the United States Geological Survey

North American Datum of 1983 (NAD83) World Geodetic System of 1984 (WGS84) Projection and 1 000-meter grid/Universal Transverse Mercator, Zone 15S

This map is not a legal document. Boundaries may be generalized for this map scale. Private lands within government reservations may not be shown. Obtain permission before entering private lands.

Imagery: NAIP, June 2020 - August 2020

Roads: U.S. Census Bureau, 2016

Roads within US Forest Service Lands: FS Topo Data with limited Forest Service updates, 2014 - 2017

Names: National Hydrography Dataset, 2001 - 2018

Hydrography: National Hydrography Dataset, 2001 - 2018

Contours: National Elevation Dataset, 2019

Boundaries: Multiple sources; see metadata file 2017 - 2019

Public Land Survey System: BLM, 2020

Wetlands: FWS National Wetlands Inventory Not Available

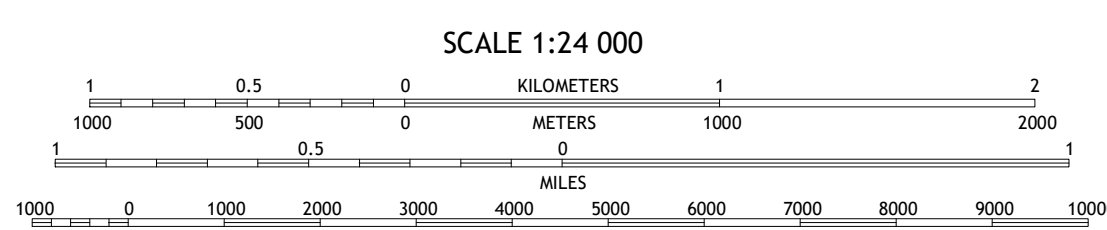
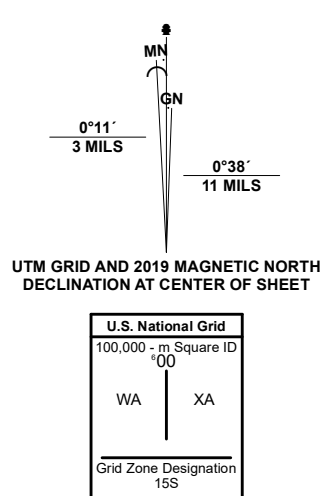
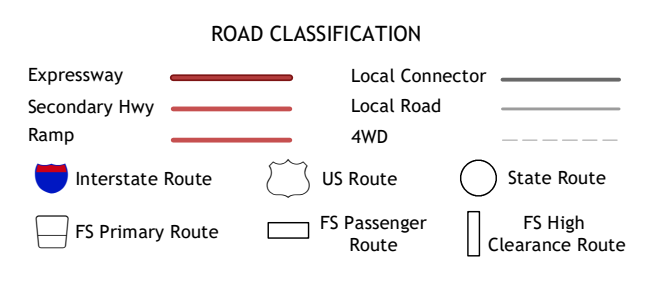


Table with 3 columns and 3 rows showing adjacent quadrangles: 1 Cabool SE, 2 Willow Springs North, 3 Clear Springs, 4 Dovesstone Mountain, 5 Trask, 6 Siloam Springs, 7 Pomona, 8 White Church



Check with local Forest Service unit for current travel conditions and restrictions.

WILLOW SPRINGS SOUTH, MO 2021

